N

POLEGATE

Polegate

Hailsham Road

Station Road

Pevensey Road

Shepham La

Dittons Road

High Street

The Flint House

Old Rectory Cottage

Wannock Mill Stream

Wannock

Eastbourne Road

Mornings Mill Farm

New Stream Ditch

A2270

Lower Willingdon

Cranedown Bottom

Wannock Glen

Filching

Teddard's Barn

Jevington Road

Hanging Hill

The Combe

Tas Combe

Combe Hill

Willingdon

Huggett's Lane

Hazelwood Avenue

Willingdon Park Drive

Brodrick Road

Wish Hill

Decoy Dr

Drive

Folkington

Folkington Manor Farm

Wootton Manor

Otham Court

Cop Hill

Hide Cottage

Folkington Bottom

Teddard's Bottom

Holt Bottom

Location Plan

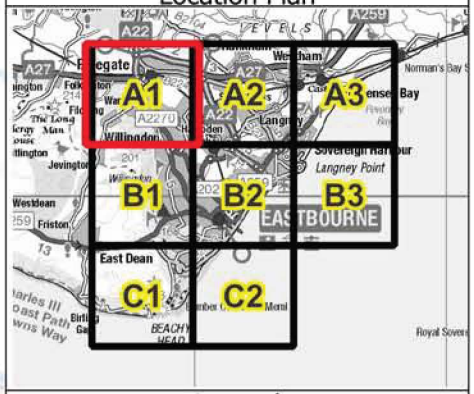

Legend

- SFRA Study Area
- District boundaries
- EA Main Rivers
- Ordinary watercourses
- Fluvial Defended 3.3% AEP
- Fluvial Defended 3.3% AEP +32% CC
- Fluvial Defended 3.3% AEP +76% CC

0 0.5 1 km

JBA consulting

JBA Consulting
35 Perrymount Road
Haywards Heath
West Sussex
RH16 3BW

for

EASTBOURNE Borough Council www.eastbourne.gov.uk

Wealden District Council

Contains Ordnance Survey data © Crown copyright and database right 2025. Contains public sector information licensed under the Open Government Licence v3.0.

This document is the property of Jeremy Benn Associates Ltd. It shall not be reproduced in whole or in part, nor disclosed to a third party, without the permission of Jeremy Benn Associates Ltd.

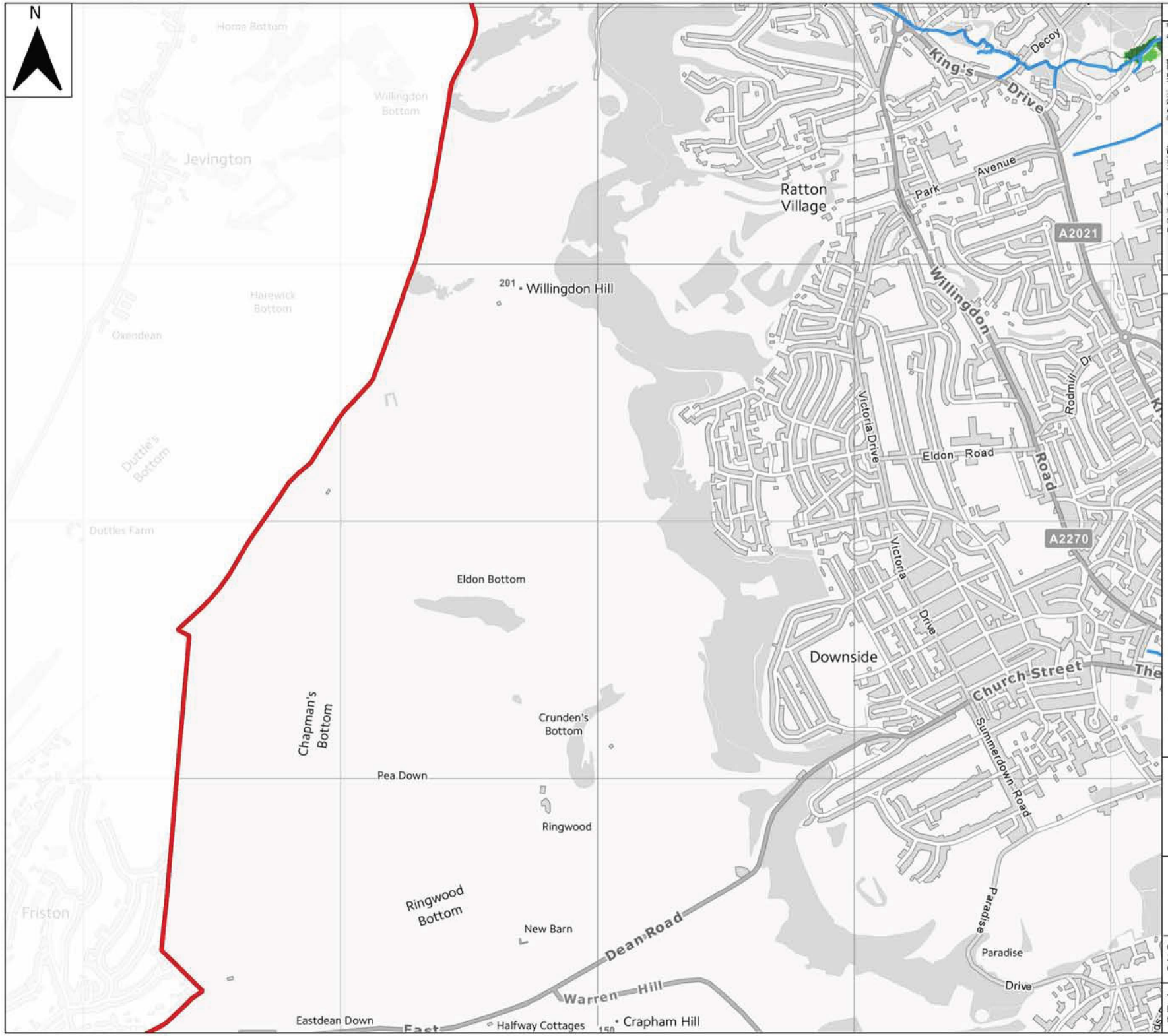

Location Plan

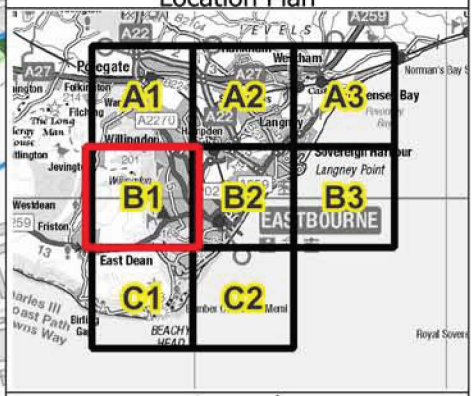

Legend

- SFRA Study Area
- District boundaries
- EA Main Rivers
- Ordinary watercourses
- Fluvial Defended 3.3% AEP
- Fluvial Defended 3.3% AEP +32% CC
- Fluvial Defended 3.3% AEP +76% CC

0 0.5 1 km

JBA consulting

JBA Consulting
35 Perrymount Road
Haywards Heath
West Sussex
RH16 3BW

for

EASTBOURNE Borough Council www.eastbourne.gov.uk

Wealden District Council

Contains Ordnance Survey data © Crown copyright and database right 2025. Contains public sector information licensed under the Open Government Licence v3.0.

This document is the property of Jeremy Benn Associates Ltd. It shall not be reproduced in whole or in part, nor disclosed to a third party, without the permission of Jeremy Benn Associates Ltd.

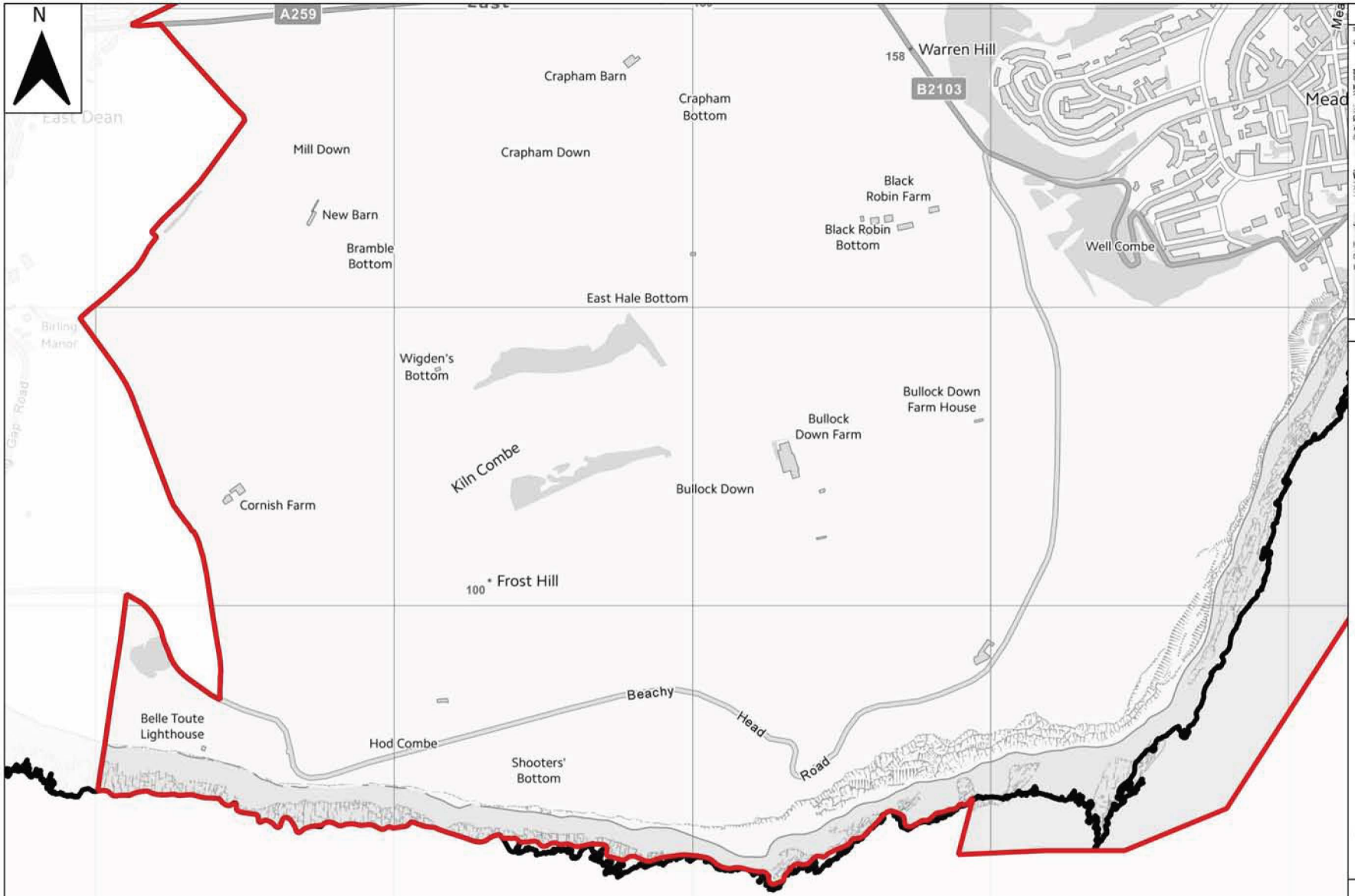

Location Plan

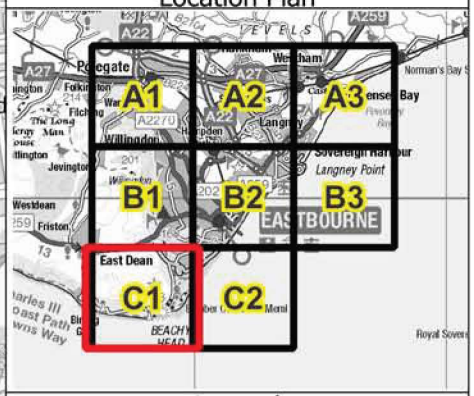

Legend

- SFRA Study Area
- District boundaries
- EA Main Rivers
- Ordinary watercourses
- Fluvial Defended 3.3% AEP
- Fluvial Defended 3.3% AEP +32% CC
- Fluvial Defended 3.3% AEP +76% CC

0 0.5 1 km

JBA Consulting
35 Perrymount Road
Haywards Heath
West Sussex
RH16 3BW

for

EASTBOURNE Borough Council www.eastbourne.gov.uk

Wealden District Council

Contains Ordnance Survey data © Crown copyright and database right 2025. Contains public sector information licensed under the Open Government Licence v3.0.

This document is the property of Jeremy Benn Associates Ltd. It shall not be reproduced in whole or in part, nor disclosed to a third party, without the permission of Jeremy Benn Associates Ltd.

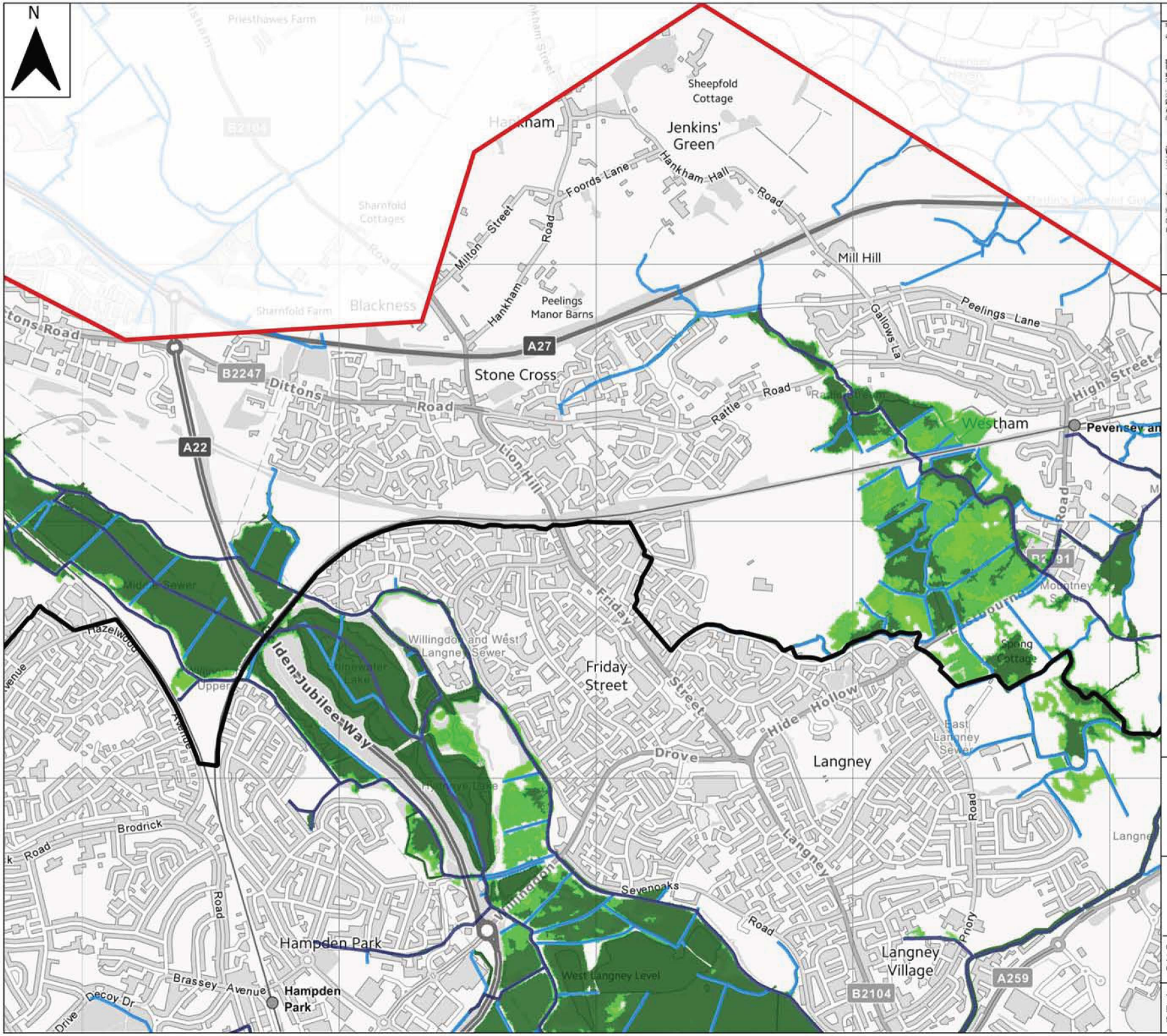

Location Plan

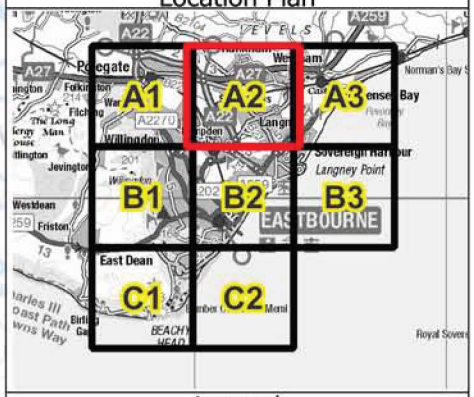

Legend

- SFRA Study Area
- District boundaries
- EA Main Rivers
- Ordinary watercourses
- Fluvial Defended 3.3% AEP
- Fluvial Defended 3.3% AEP +32% CC
- Fluvial Defended 3.3% AEP +76% CC

0 0.5 1 km

JBA consulting
JBA Consulting
35 Perrymount Road
Haywards Heath
West Sussex
RH16 3BW

for

EASTBOURNE Borough Council www.eastbourne.gov.uk

Wealden District Council

Contains Ordnance Survey data © Crown copyright and database right 2025. Contains public sector information licensed under the Open Government Licence v3.0.

This document is the property of Jeremy Benn Associates Ltd. It shall not be reproduced in whole or in part, nor disclosed to a third party, without the permission of Jeremy Benn Associates Ltd.

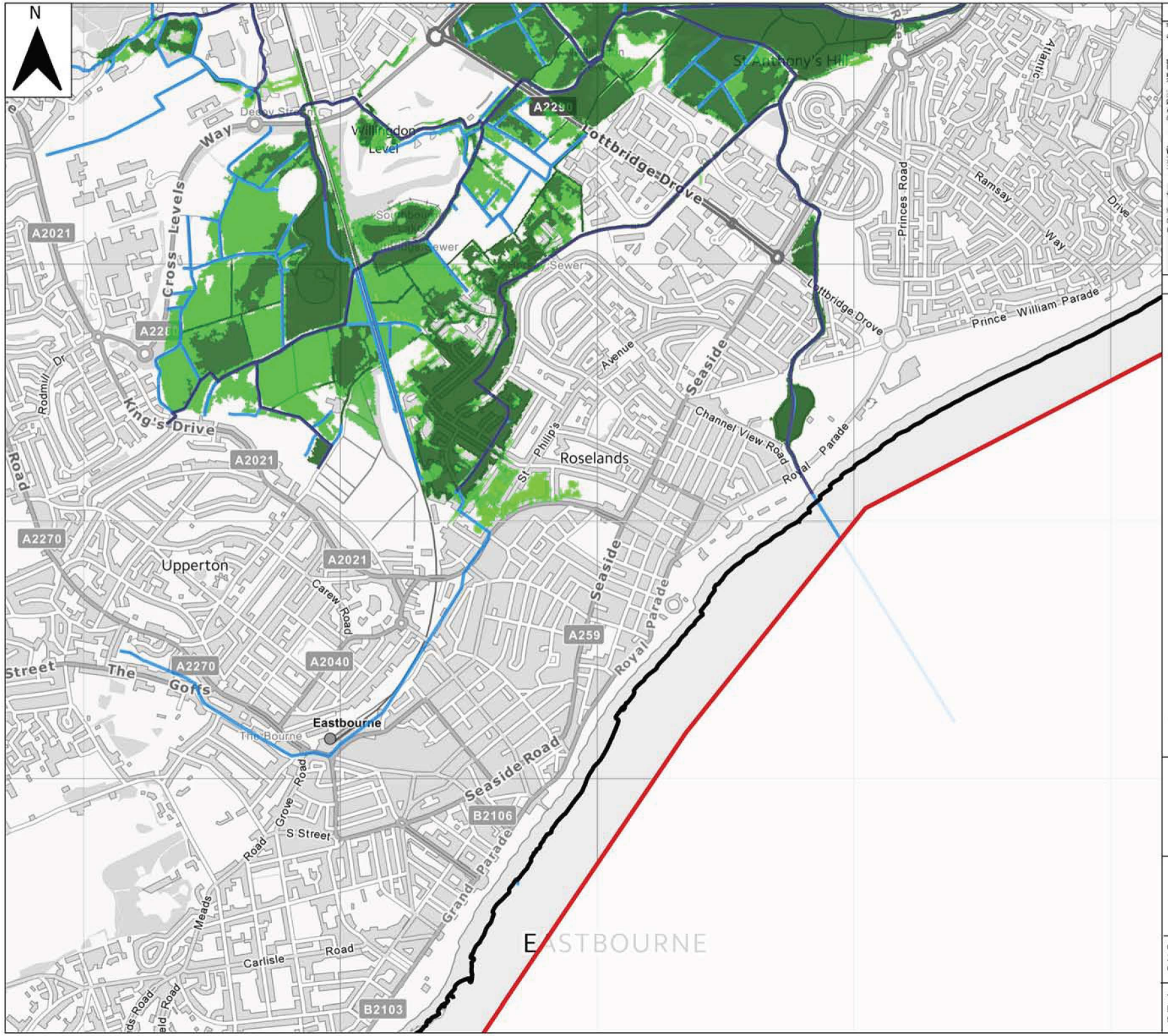

Location Plan

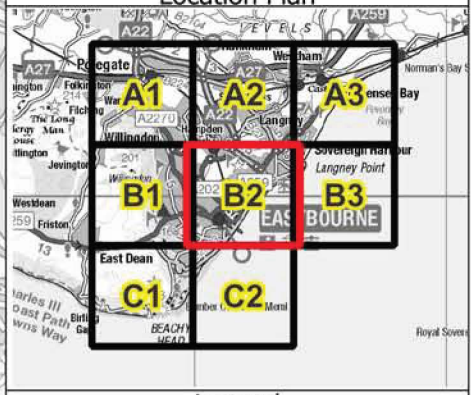

Legend

- SFRA Study Area
- District boundaries
- EA Main Rivers
- Ordinary watercourses
- Fluvial Defended 3.3% AEP
- Fluvial Defended 3.3% AEP +32% CC
- Fluvial Defended 3.3% AEP +76% CC

0 0.5 1 km

JBA Consulting
35 Perrymount Road
Haywards Heath
West Sussex
RH16 3BW

for

EASTBOURNE Borough Council www.eastbourne.gov.uk

Wealden District Council

Contains Ordnance Survey data © Crown copyright and database right 2025. Contains public sector information licensed under the Open Government Licence v3.0.

This document is the property of Jeremy Benn Associates Ltd. It shall not be reproduced in whole or in part, nor disclosed to a third party, without the permission of Jeremy Benn Associates Ltd.

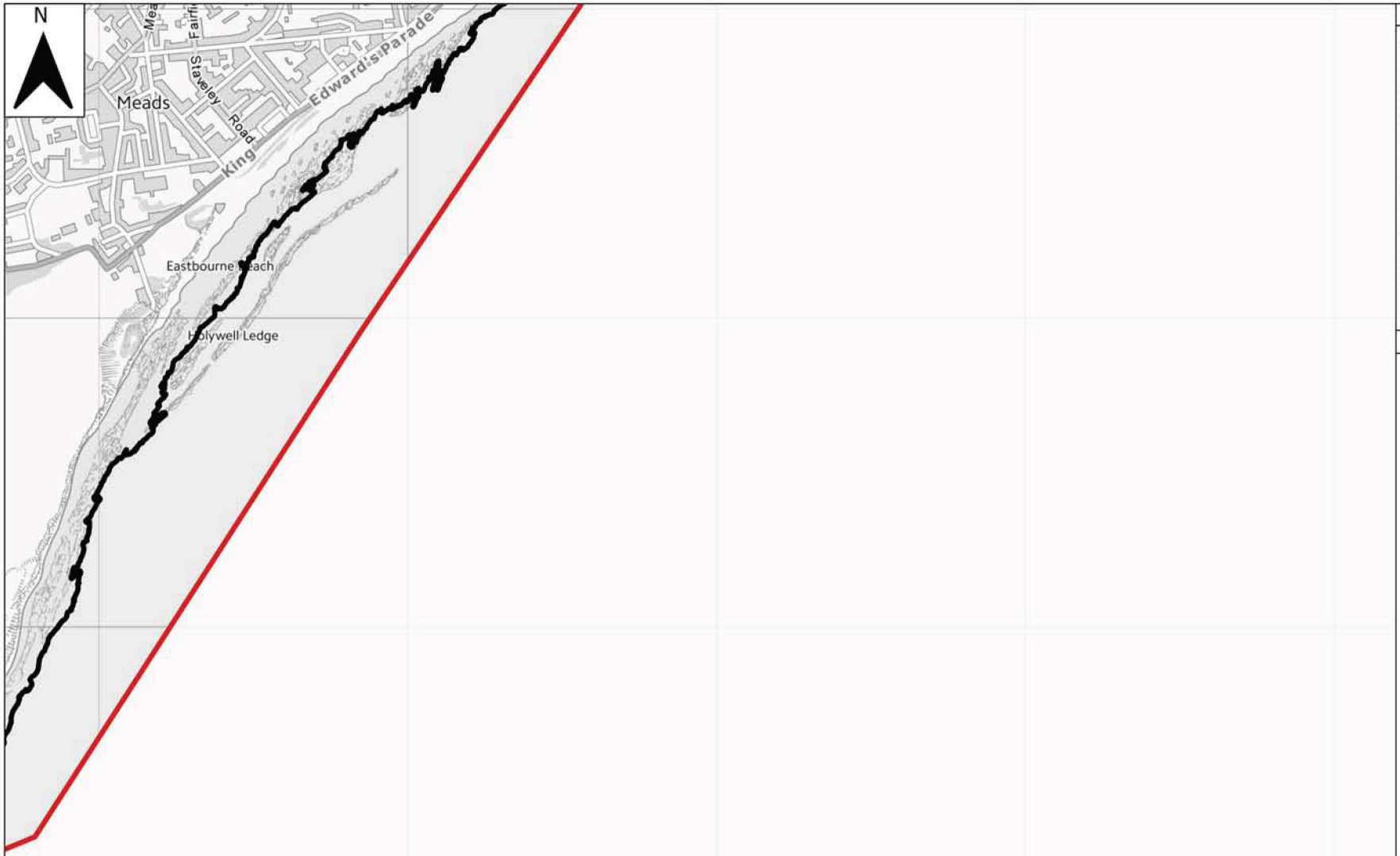

Location Plan

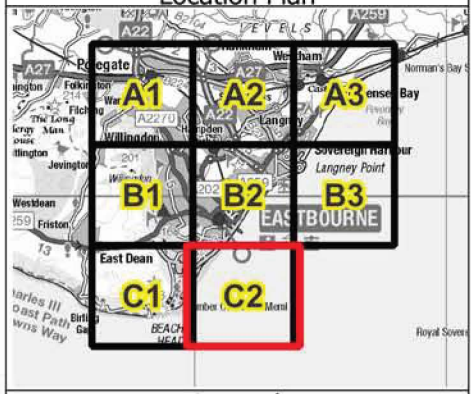

Legend

- SFRA Study Area
- District boundaries
- EA Main Rivers
- Ordinary watercourses
- Fluvial Defended 3.3% AEP
- Fluvial Defended 3.3% AEP +32% CC
- Fluvial Defended 3.3% AEP +76% CC

0 0.5 1 km

JBA Consulting
35 Perrymount Road
Haywards Heath
West Sussex
RH16 3BW

for

EASTBOURNE Borough Council www.eastbourne.gov.uk

Wealden District Council

Contains Ordnance Survey data © Crown copyright and database right 2025. Contains public sector information licensed under the Open Government Licence v3.0.

This document is the property of Jeremy Benn Associates Ltd. It shall not be reproduced in whole or in part, nor disclosed to a third party, without the permission of Jeremy Benn Associates Ltd.

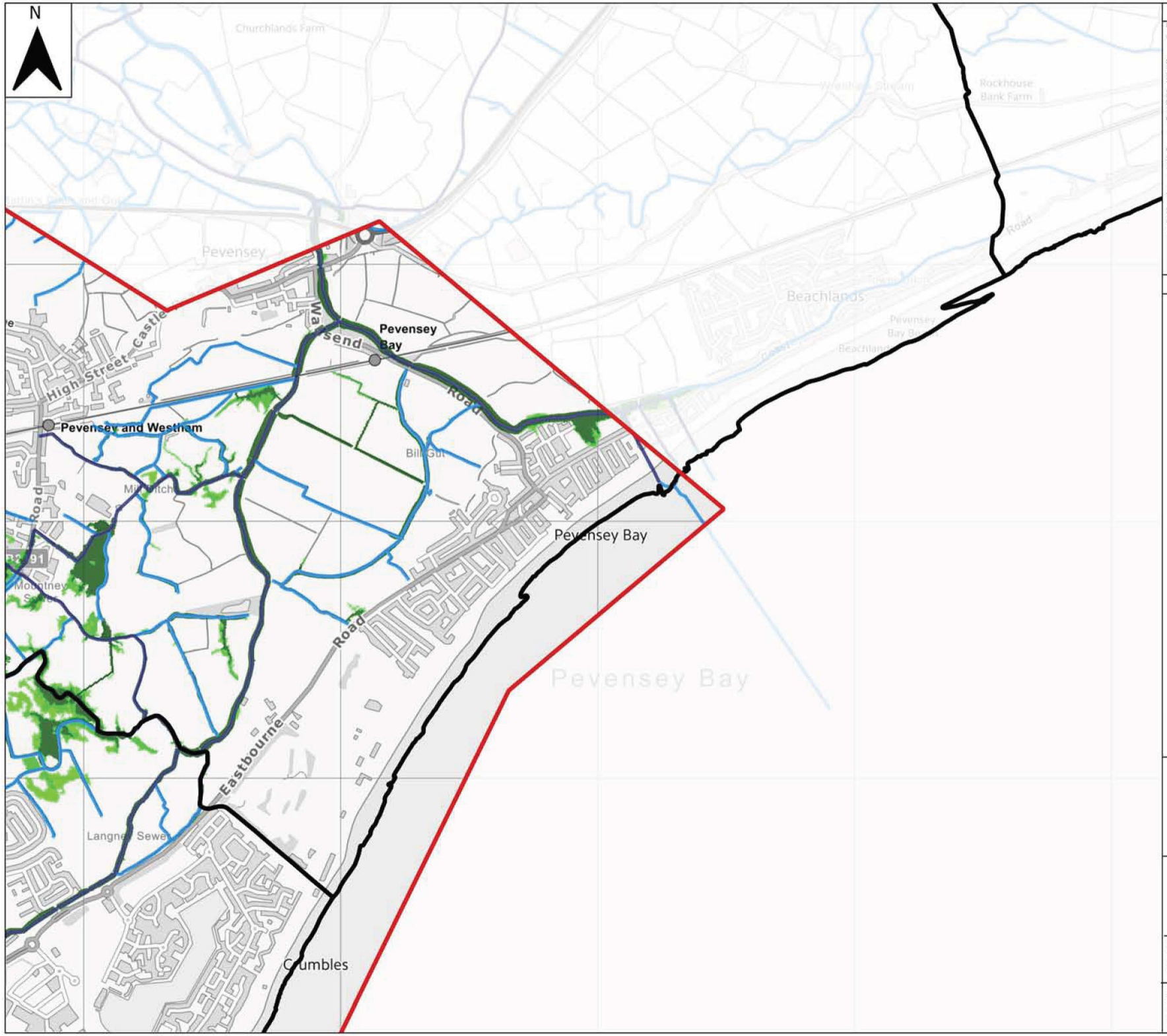

Location Plan

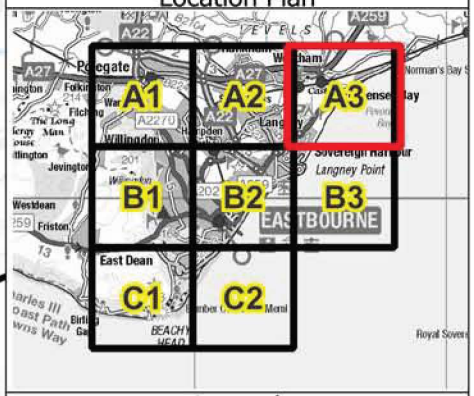

Legend

- SFRA Study Area
- District boundaries
- EA Main Rivers
- Ordinary watercourses
- Fluvial Defended 3.3% AEP
- Fluvial Defended 3.3% AEP +32% CC
- Fluvial Defended 3.3% AEP +76% CC

0 0.5 1 km

JBA consulting

JBA Consulting
35 Perrymount Road
Haywards Heath
West Sussex
RH16 3BW

for

EASTBOURNE Borough Council www.eastbourne.gov.uk

Wealden District Council

Contains Ordnance Survey data © Crown copyright and database right 2025. Contains public sector information licensed under the Open Government Licence v3.0.

This document is the property of Jeremy Benn Associates Ltd. It shall not be reproduced in whole or in part, nor disclosed to a third party, without the permission of Jeremy Benn Associates Ltd.

Location Plan

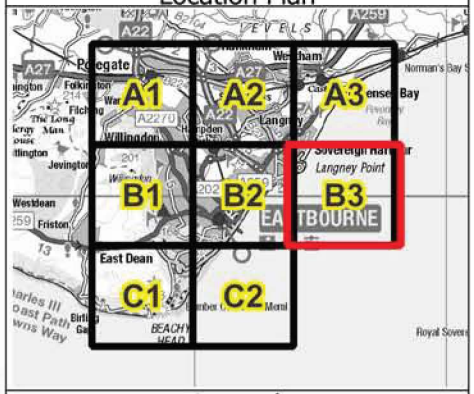

Legend

- SFRA Study Area
- District boundaries
- EA Main Rivers
- Ordinary watercourses
- Fluvial Defended 3.3% AEP
- Fluvial Defended 3.3% AEP +32% CC
- Fluvial Defended 3.3% AEP +76% CC

0 0.5 1 km

JBA Consulting
35 Perrymount Road
Haywards Heath
West Sussex
RH16 3BW

for

EASTBOURNE Borough Council www.eastbourne.gov.uk

Wealden District Council

Contains Ordnance Survey data © Crown copyright and database right 2025. Contains public sector information licensed under the Open Government Licence v3.0.

This document is the property of Jeremy Benn Associates Ltd. It shall not be reproduced in whole or in part, nor disclosed to a third party, without the permission of Jeremy Benn Associates Ltd.

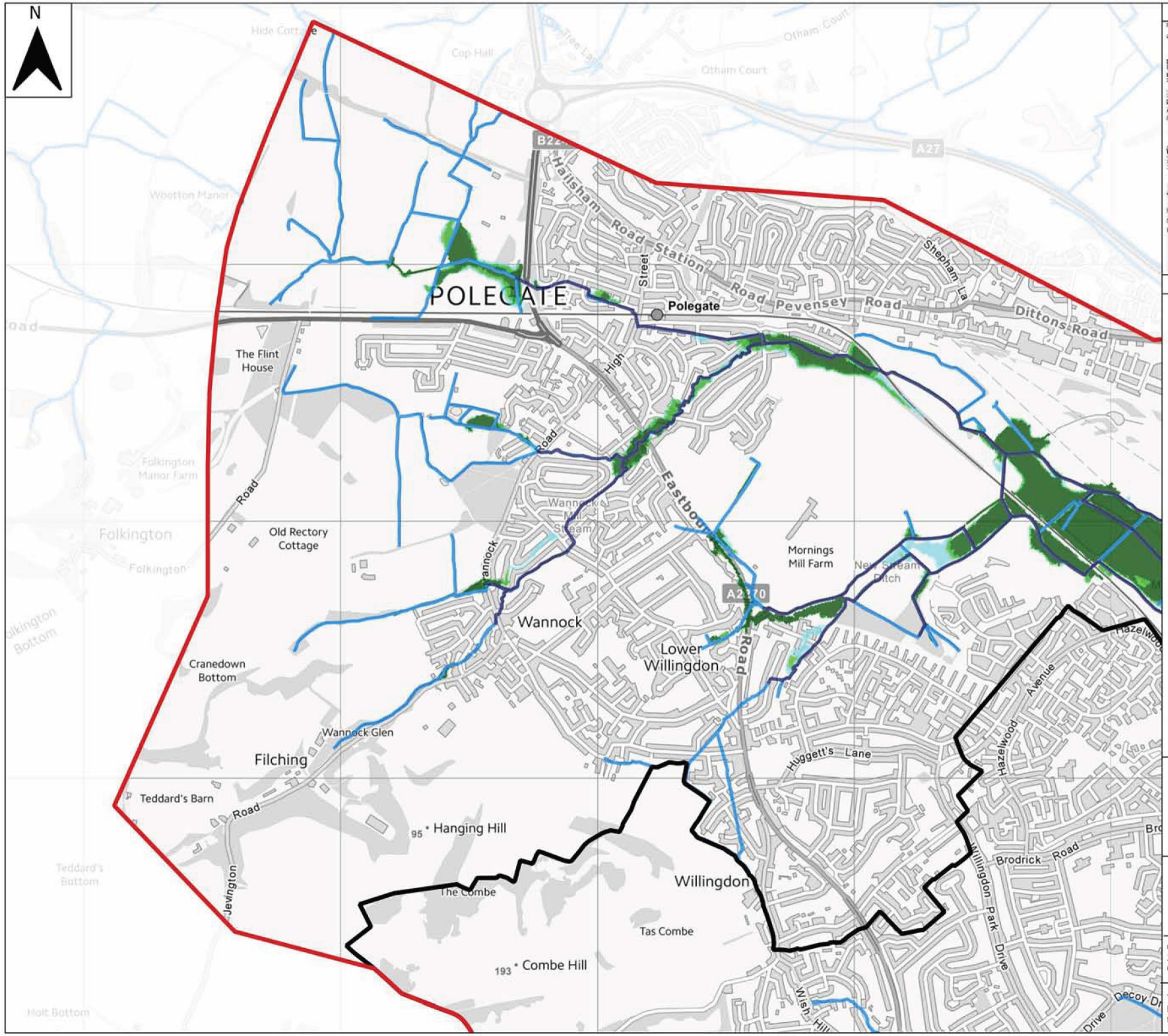

Location Plan

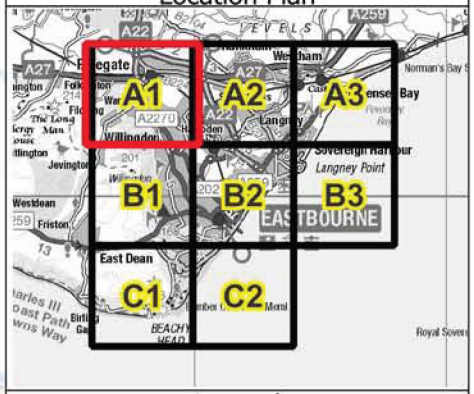

Legend

- SFRA Study Area
- District boundaries
- EA Main Rivers
- Ordinary watercourses
- Fluvial Defended 1% AEP
- Fluvial Defended 1% AEP +32% CC
- Fluvial Defended 1% AEP +43% CC
- Fluvial Defended 1% AEP +76% CC

0 0.5 1 km

JBA consulting
JBA Consulting
35 Perrymount Road
Haywards Heath
West Sussex
RH16 3BW

for

EASTBOURNE Borough Council www.eastbourne.gov.uk

Wealden District Council

Contains Ordnance Survey data © Crown copyright and database right 2025. Contains public sector information licensed under the Open Government Licence v3.0.

This document is the property of Jeremy Benn Associates Ltd. It shall not be reproduced in whole or in part, nor disclosed to a third party, without the permission of Jeremy Benn Associates Ltd.

N

Home Bottom
Willingdon Bottom
Jevington
Harewick Bottom
Oxendean
Duttle's Bottom
Duttles Farm
Friston
Ratton Village
201 • Willingdon Hill
Eldon Bottom
Chapman's Bottom
Crunden's Bottom
Pea Down
Ringwood
Ringwood Bottom
New Barn
Eastdean Down
Halfway Cottages
150 • Crapham Hill
Downside
Decoy
King's Drive
Park Avenue
Willingdon Road
Victoria Drive
Eldon Road
Rodmill Dr
Victoria Drive
Church Street
Summerdown Road
Paradise Drive
Paradise
Dean Road
Warren Hill
East
A2021
A2270

Location Plan

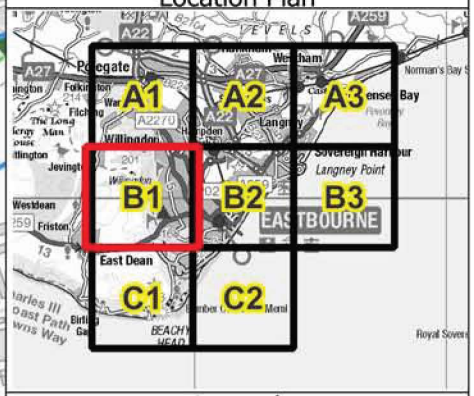

Legend

- SFRA Study Area
- District boundaries
- EA Main Rivers
- Ordinary watercourses
- Fluvial Defended 1% AEP
- Fluvial Defended 1% AEP +32% CC
- Fluvial Defended 1% AEP +43% CC
- Fluvial Defended 1% AEP +76% CC

0 0.5 1 km

JBA consulting
JBA Consulting
35 Perrymount Road
Haywards Heath
West Sussex
RH16 3BW

for

EASTBOURNE Borough Council www.eastbourne.gov.uk

Wealden District Council

Contains Ordnance Survey data © Crown copyright and database right 2025. Contains public sector information licensed under the Open Government Licence v3.0.

This document is the property of Jeremy Benn Associates Ltd. It shall not be reproduced in whole or in part, nor disclosed to a third party, without the permission of Jeremy Benn Associates Ltd.

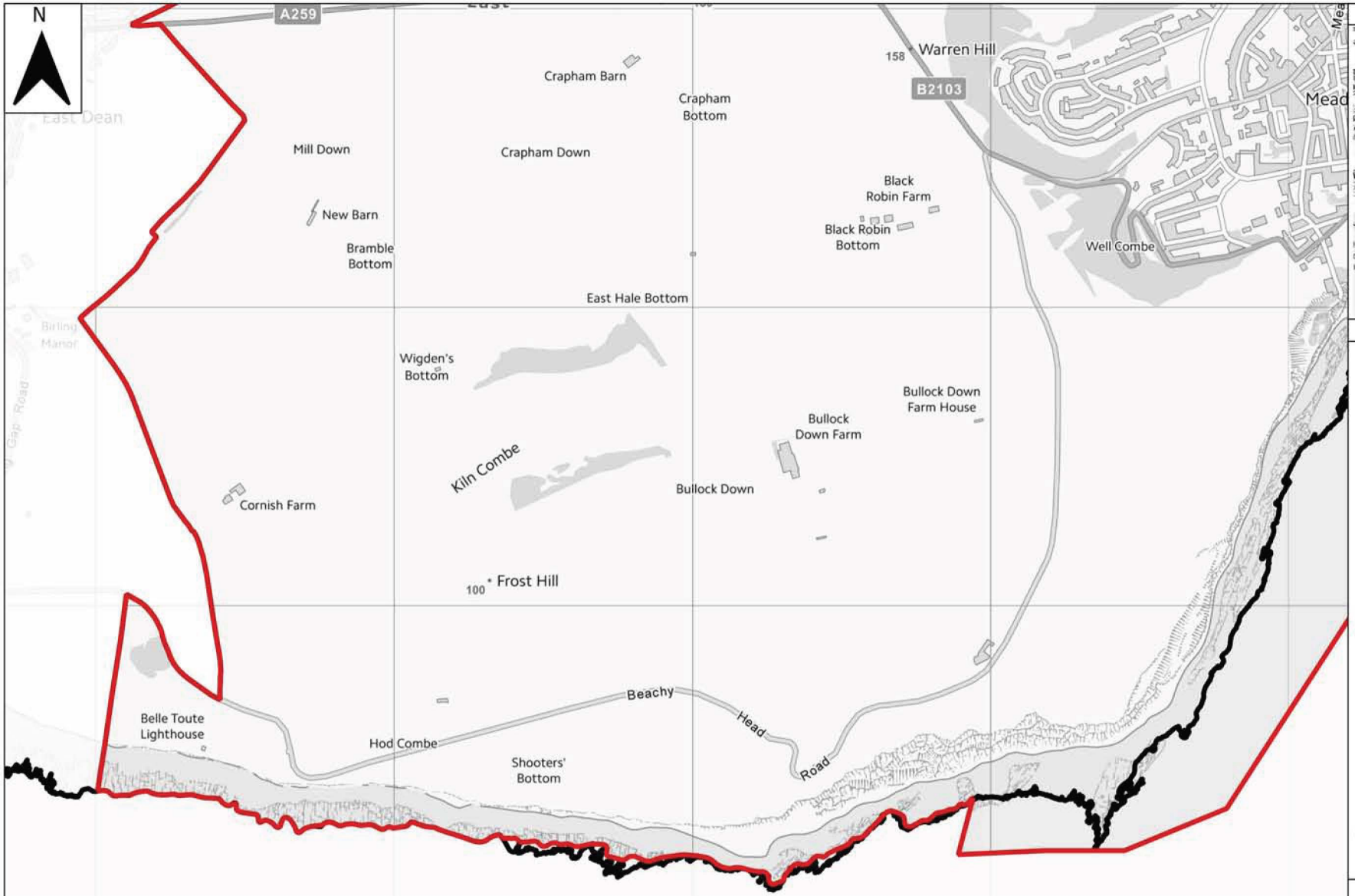

Location Plan

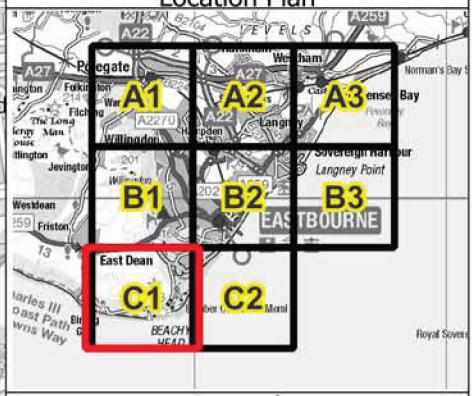

Legend

- SFRA Study Area
- District boundaries
- EA Main Rivers
- Ordinary watercourses
- Fluvial Defended 1% AEP
- Fluvial Defended 1% AEP +32% CC
- Fluvial Defended 1% AEP +43% CC
- Fluvial Defended 1% AEP +76% CC

0 0.5 1 km

JBA Consulting
35 Perrymount Road
Haywards Heath
West Sussex
RH16 3BW

for

EASTBOURNE Borough Council www.eastbourne.gov.uk

Wealden District Council

Contains Ordnance Survey data © Crown copyright and database right 2025. Contains public sector information licensed under the Open Government Licence v3.0.

This document is the property of Jeremy Benn Associates Ltd. It shall not be reproduced in whole or in part, nor disclosed to a third party, without the permission of Jeremy Benn Associates Ltd.

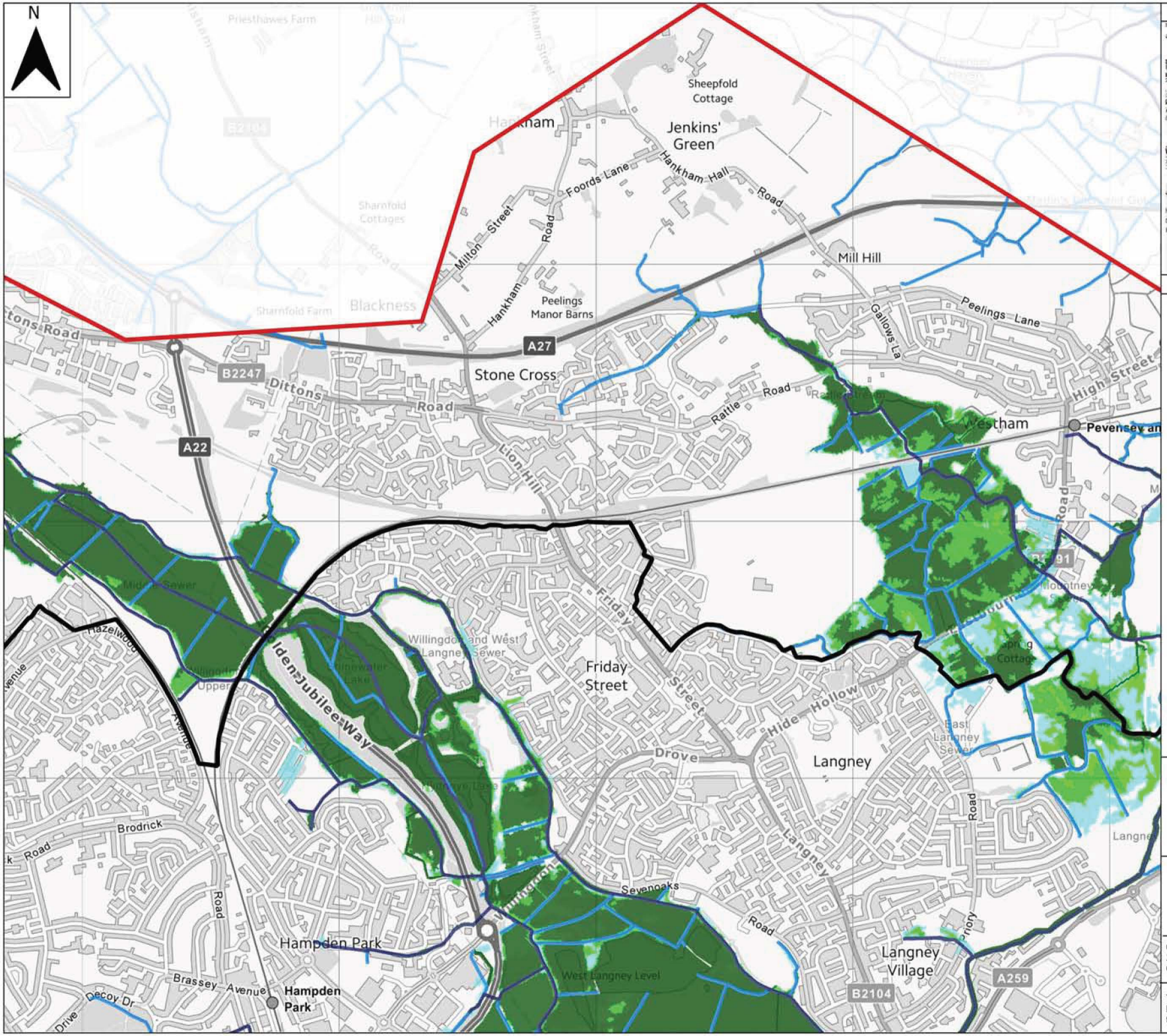

Location Plan

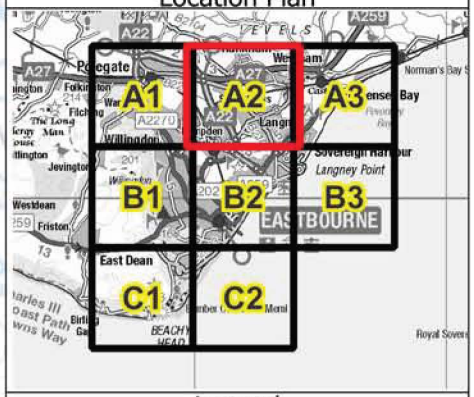

Legend

- SFRA Study Area
- District boundaries
- EA Main Rivers
- Ordinary watercourses
- Fluvial Defended 1% AEP
- Fluvial Defended 1% AEP +32% CC
- Fluvial Defended 1% AEP +43% CC
- Fluvial Defended 1% AEP +76% CC

0 0.5 1 km

JBA Consulting
35 Perrymount Road
Haywards Heath
West Sussex
RH16 3BW

for

EASTBOURNE Borough Council www.eastbourne.gov.uk

Wealden District Council

Contains Ordnance Survey data © Crown copyright and database right 2025. Contains public sector information licensed under the Open Government Licence v3.0.

This document is the property of Jeremy Benn Associates Ltd. It shall not be reproduced in whole or in part, nor disclosed to a third party, without the permission of Jeremy Benn Associates Ltd.

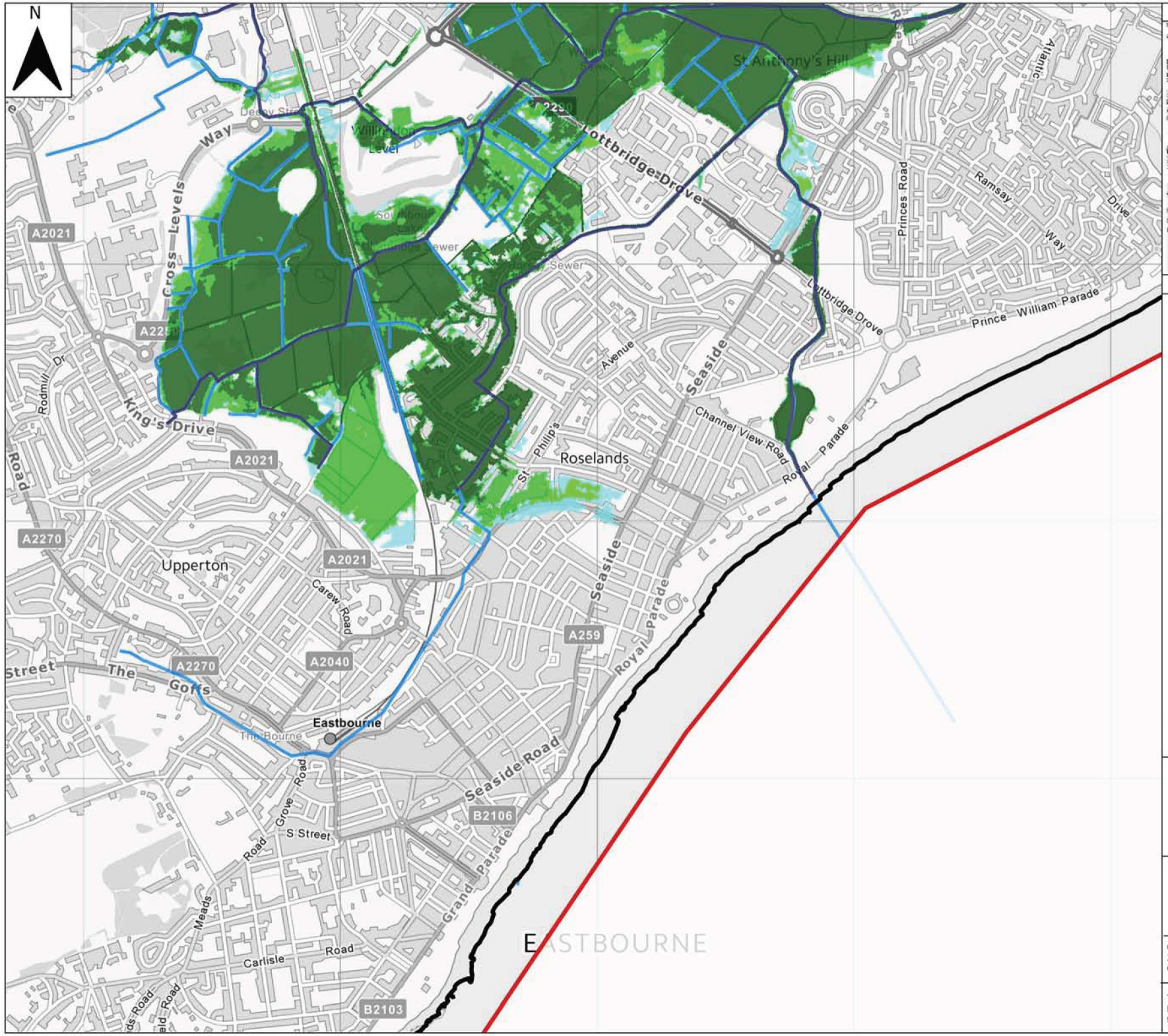

Location Plan

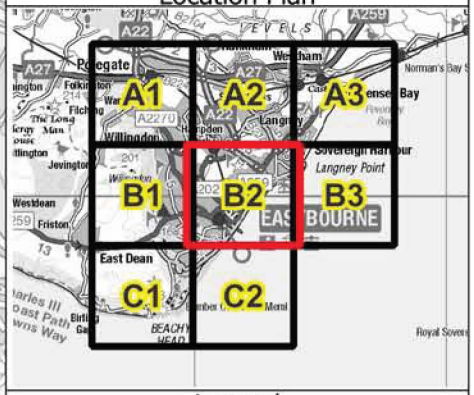

Legend

- SFRA Study Area
- District boundaries
- EA Main Rivers
- Ordinary watercourses
- Fluvial Defended 1% AEP
- Fluvial Defended 1% AEP +32% CC
- Fluvial Defended 1% AEP +43% CC
- Fluvial Defended 1% AEP +76% CC

0 0.5 1 km

JBA consulting

JBA Consulting
35 Perrymount Road
Haywards Heath
West Sussex
RH16 3BW

for

EASTBOURNE Borough Council www.eastbourne.gov.uk

Wealden District Council

Contains Ordnance Survey data © Crown copyright and database right 2025. Contains public sector information licensed under the Open Government Licence v3.0.

This document is the property of Jeremy Benn Associates Ltd. It shall not be reproduced in whole or in part, nor disclosed to a third party, without the permission of Jeremy Benn Associates Ltd.

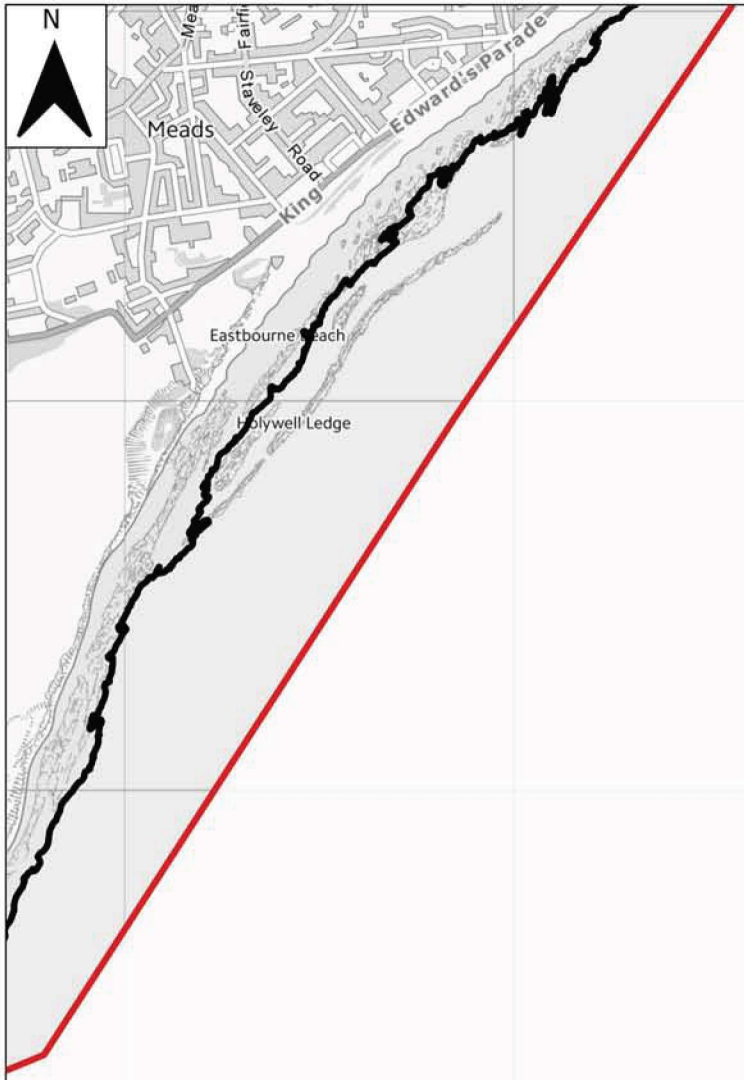

Location Plan

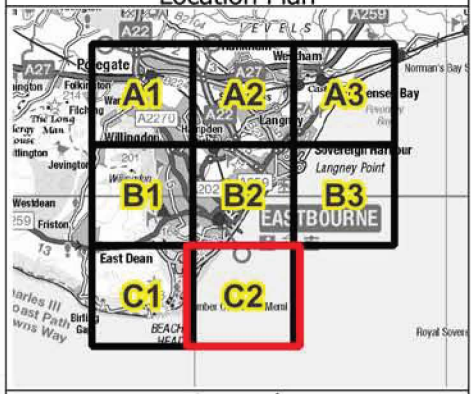

Legend

- SFRA Study Area
- District boundaries
- EA Main Rivers
- Ordinary watercourses
- Fluvial Defended 1% AEP
- Fluvial Defended 1% AEP +32% CC
- Fluvial Defended 1% AEP +43% CC
- Fluvial Defended 1% AEP +76% CC

0 0.5 1 km

JBA Consulting
35 Perrymount Road
Haywards Heath
West Sussex
RH16 3BW

for

EASTBOURNE Borough Council www.eastbourne.gov.uk

Wealden District Council

Contains Ordnance Survey data © Crown copyright and database right 2025. Contains public sector information licensed under the Open Government Licence v3.0.

This document is the property of Jeremy Benn Associates Ltd. It shall not be reproduced in whole or in part, nor disclosed to a third party, without the permission of Jeremy Benn Associates Ltd.

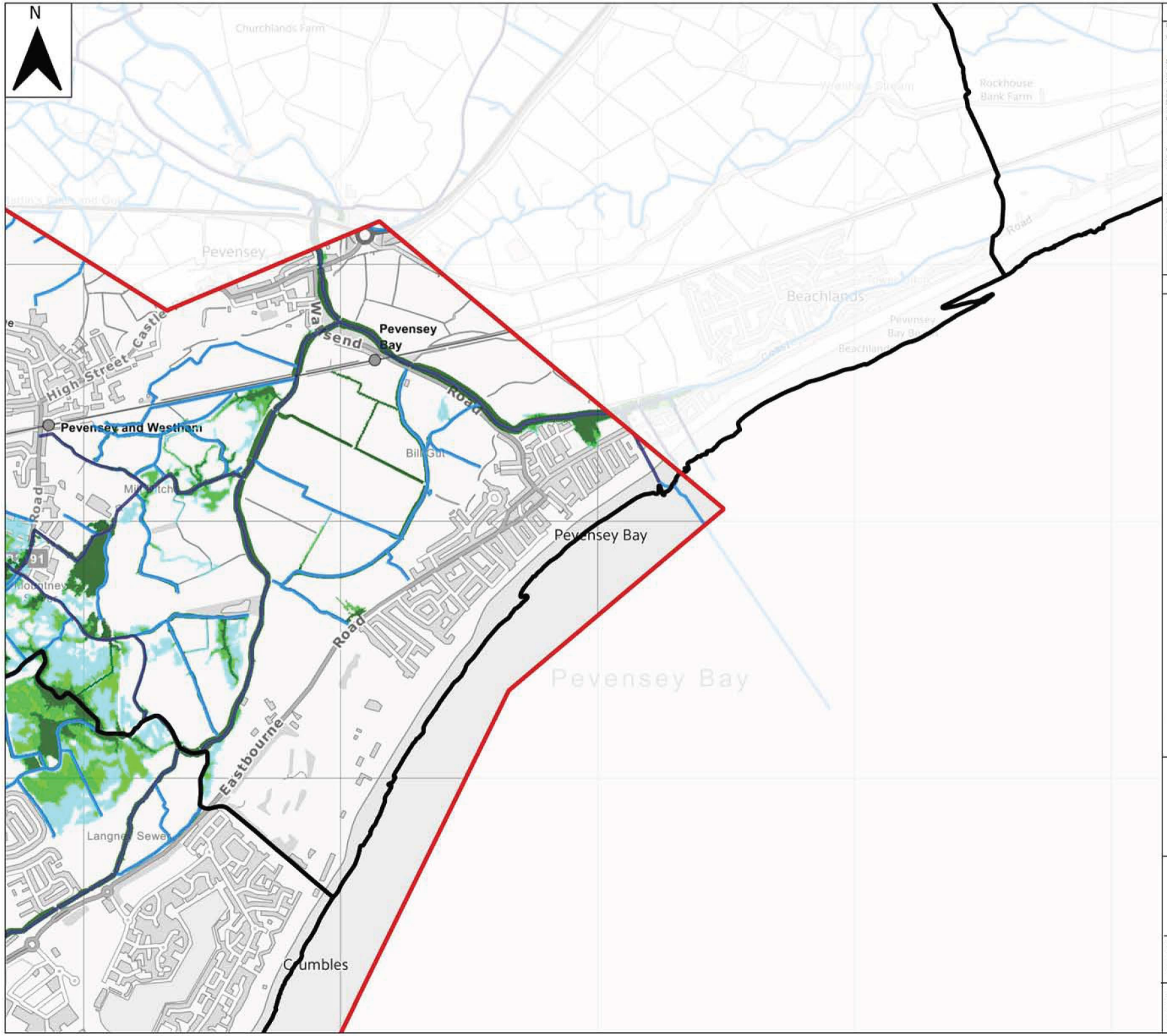

Location Plan

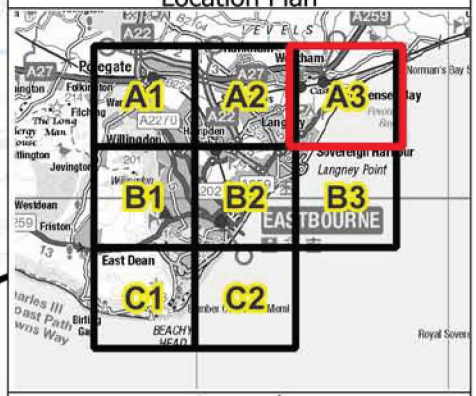

Legend

- SFRA Study Area
- District boundaries
- EA Main Rivers
- Ordinary watercourses
- Fluvial Defended 1% AEP
- Fluvial Defended 1% AEP +32% CC
- Fluvial Defended 1% AEP +43% CC
- Fluvial Defended 1% AEP +76% CC

0 0.5 1 km

JBA Consulting
35 Perrymount Road
Haywards Heath
West Sussex
RH16 3BW

for

EASTBOURNE Borough Council www.eastbourne.gov.uk

Wealden District Council

Contains Ordnance Survey data © Crown copyright and database right 2025. Contains public sector information licensed under the Open Government Licence v3.0.

This document is the property of Jeremy Benn Associates Ltd. It shall not be reproduced in whole or in part, nor disclosed to a third party, without the permission of Jeremy Benn Associates Ltd.

Location Plan

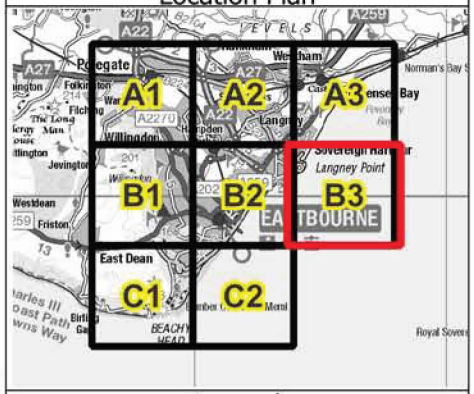

Legend

- SFRA Study Area
- District boundaries
- EA Main Rivers
- Ordinary watercourses
- Fluvial Defended 1% AEP
- Fluvial Defended 1% AEP +32% CC
- Fluvial Defended 1% AEP +43% CC
- Fluvial Defended 1% AEP +76% CC

0 0.5 1 km

JBA Consulting
35 Perrymount Road
Haywards Heath
West Sussex
RH16 3BW

for

EASTBOURNE Borough Council www.eastbourne.gov.uk

Wealden District Council

Contains Ordnance Survey data © Crown copyright and database right 2025. Contains public sector information licensed under the Open Government Licence v3.0.

This document is the property of Jeremy Benn Associates Ltd. It shall not be reproduced in whole or in part, nor disclosed to a third party, without the permission of Jeremy Benn Associates Ltd.

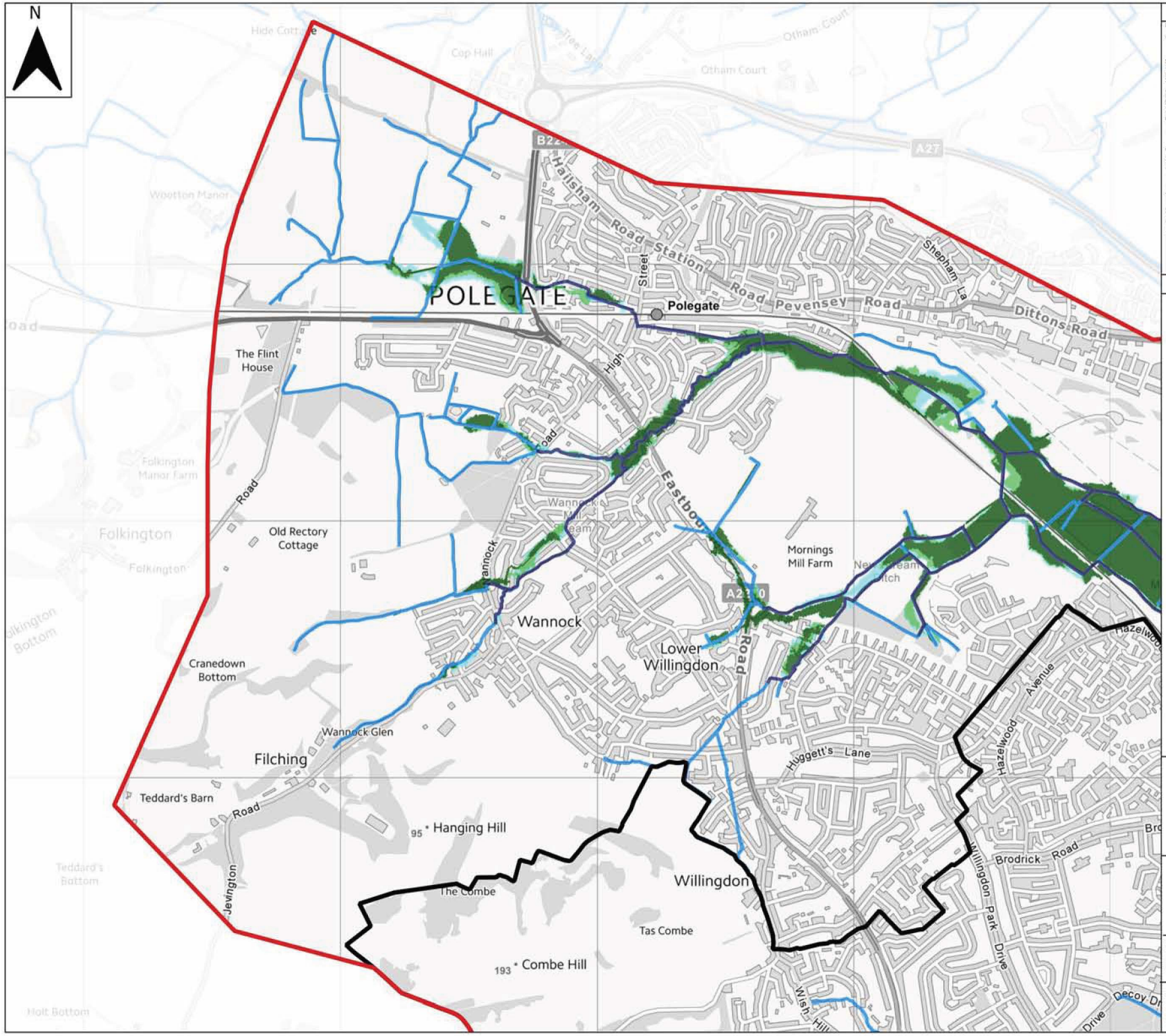

Location Plan

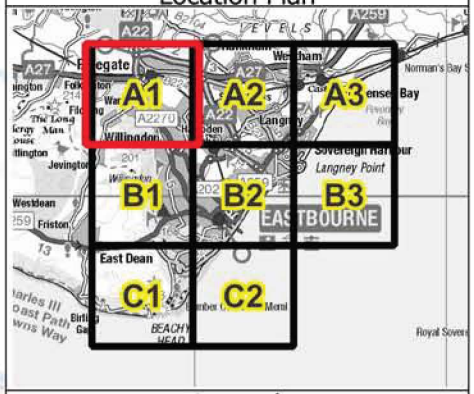

Legend

- SFRA Study Area
- District boundaries
- EA Main Rivers
- Ordinary watercourses
- Fluvial Defended 0.1% AEP
- Fluvial Defended 0.1% AEP +32% CC
- Fluvial Defended 0.1% AEP +76% CC

0 0.5 1 km

JBA Consulting
35 Perrymount Road
Haywards Heath
West Sussex
RH16 3BW

for

EASTBOURNE Borough Council www.eastbourne.gov.uk

Wealden District Council

Contains Ordnance Survey data © Crown copyright and database right 2025. Contains public sector information licensed under the Open Government Licence v3.0.

This document is the property of Jeremy Benn Associates Ltd. It shall not be reproduced in whole or in part, nor disclosed to a third party, without the permission of Jeremy Benn Associates Ltd.

N

Home Bottom
Willingdon Bottom
Jevington
Harewick Bottom
Oxendean
Duttle's Bottom
Duttles Farm
Friston
Ratton Village
201 • Willingdon Hill
Eldon Bottom
Chapman's Bottom
Crunden's Bottom
Pea Down
Ringwood
Ringwood Bottom
New Barn
Eastdean Down
Halfway Cottages
150 • Crapham Hill
Downside
Decoy
King's Drive
Park Avenue
Willingdon Road
Victoria Drive
Eldon Road
Rodmill Dr
A2021
A2270
Church Street
Summerdown Road
Paradise Drive
Paradise
Dean Road
Warren Hill
East

Location Plan

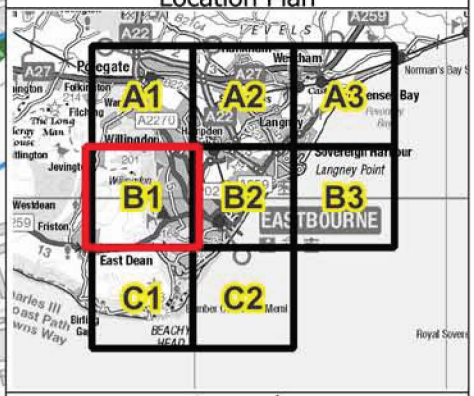

Legend

- SFRA Study Area
- District boundaries
- EA Main Rivers
- Ordinary watercourses
- Fluvial Defended 0.1% AEP
- Fluvial Defended 0.1% AEP +32% CC
- Fluvial Defended 0.1% AEP +76% CC

0 0.5 1 km

JBA consulting

JBA Consulting
35 Perrymount Road
Haywards Heath
West Sussex
RH16 3BW

for

EASTBOURNE Borough Council www.eastbourne.gov.uk

Wealden District Council

Contains Ordnance Survey data © Crown copyright and database right 2025. Contains public sector information licensed under the Open Government Licence v3.0.

This document is the property of Jeremy Benn Associates Ltd. It shall not be reproduced in whole or in part, nor disclosed to a third party, without the permission of Jeremy Benn Associates Ltd.

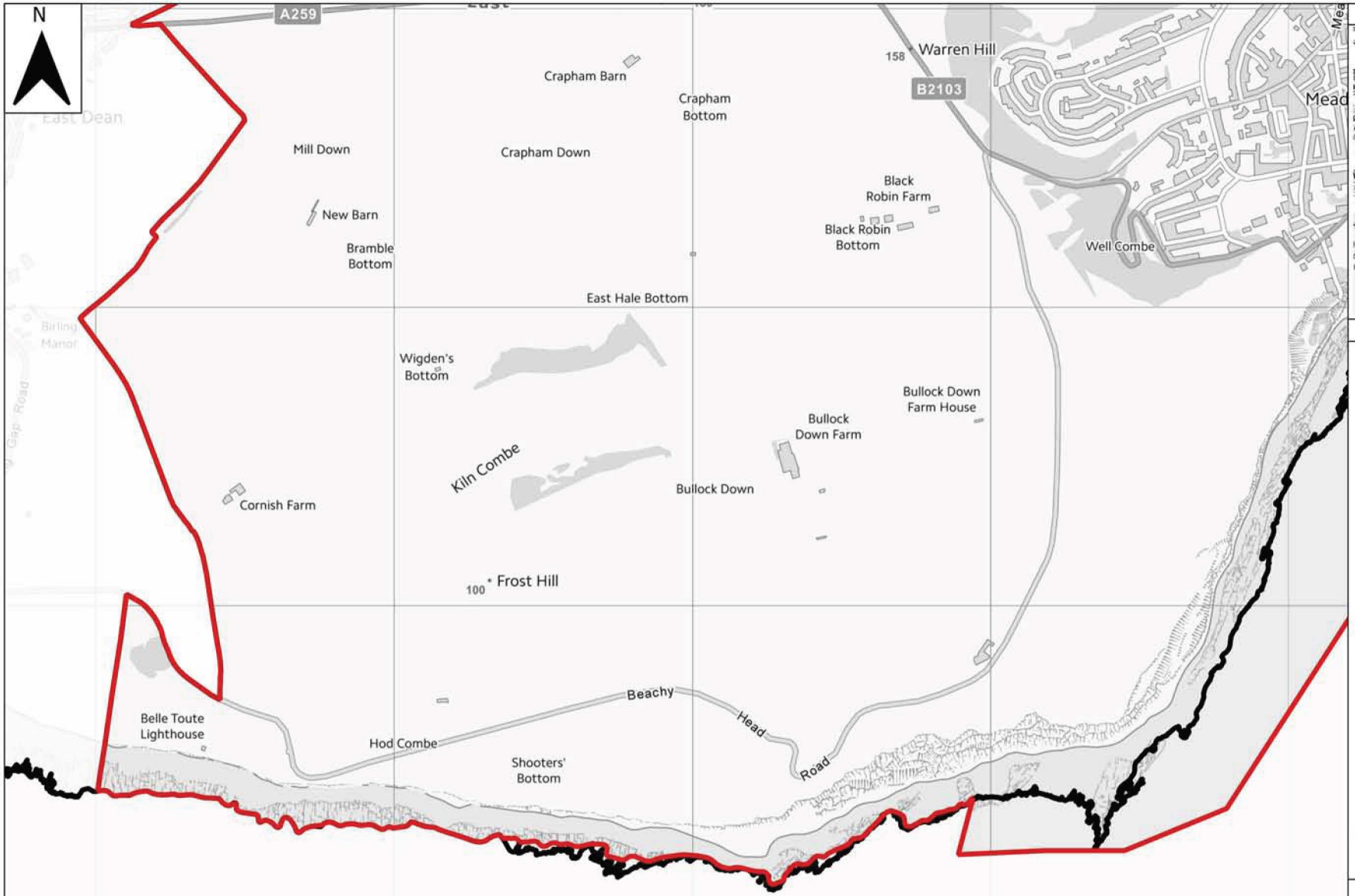

Location Plan

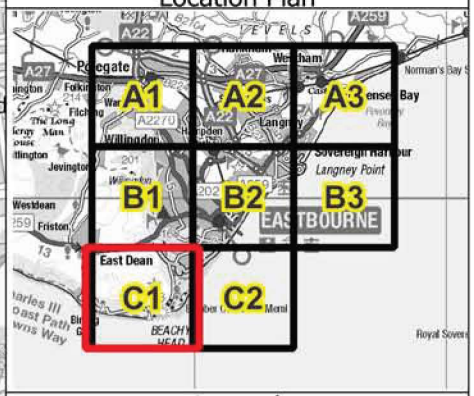

Legend

- SFRA Study Area
- District boundaries
- EA Main Rivers
- Ordinary watercourses
- Fluvial Defended 0.1% AEP
- Fluvial Defended 0.1% AEP +32% CC
- Fluvial Defended 0.1% AEP +76% CC

0 0.5 1 km

JBA consulting

JBA Consulting
35 Perrymount Road
Haywards Heath
West Sussex
RH16 3BW

for

EASTBOURNE Borough Council www.eastbourne.gov.uk

Wealden District Council

Contains Ordnance Survey data © Crown copyright and database right 2025. Contains public sector information licensed under the Open Government Licence v3.0.

This document is the property of Jeremy Benn Associates Ltd. It shall not be reproduced in whole or in part, nor disclosed to a third party, without the permission of Jeremy Benn Associates Ltd.

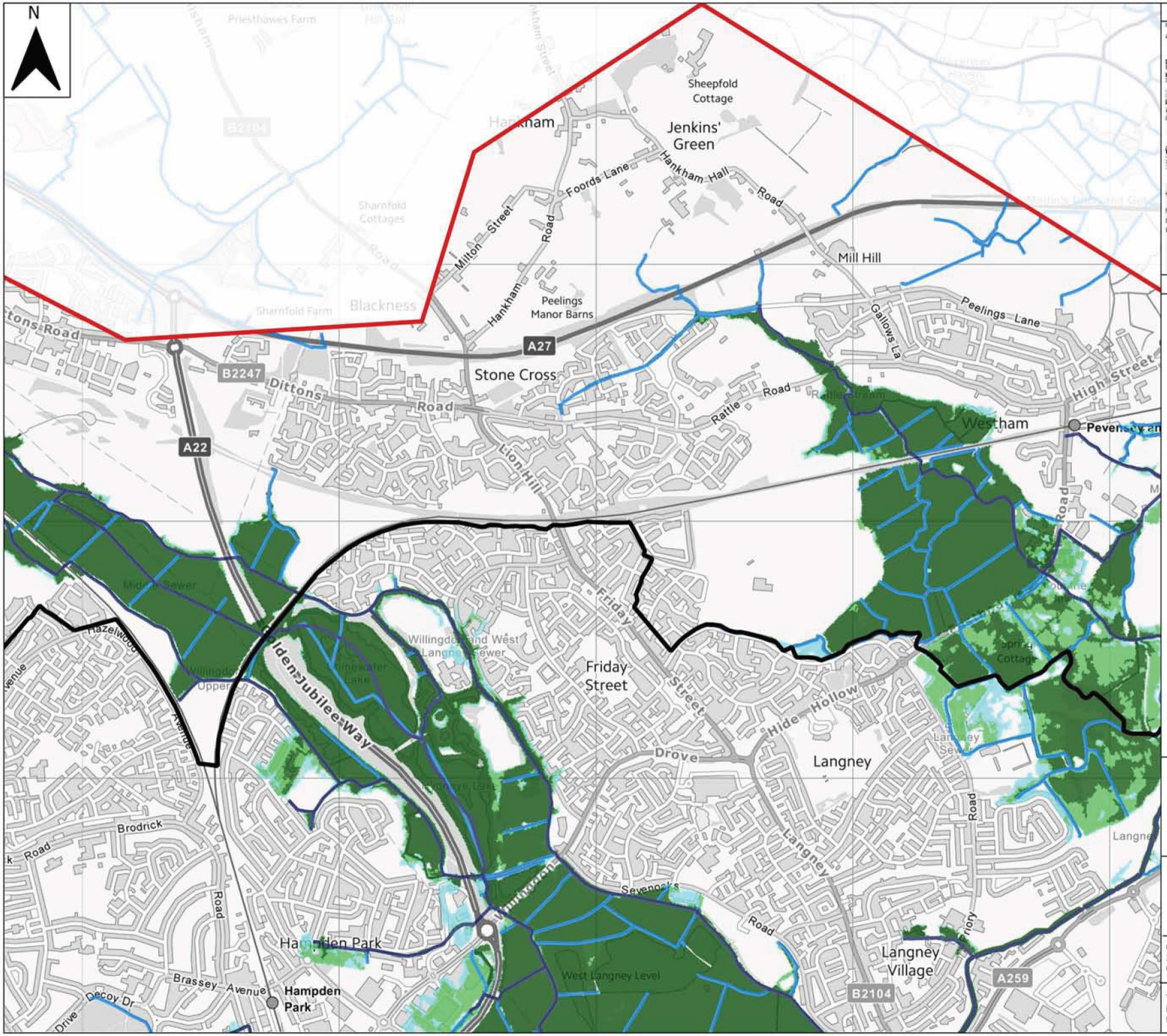

Location Plan

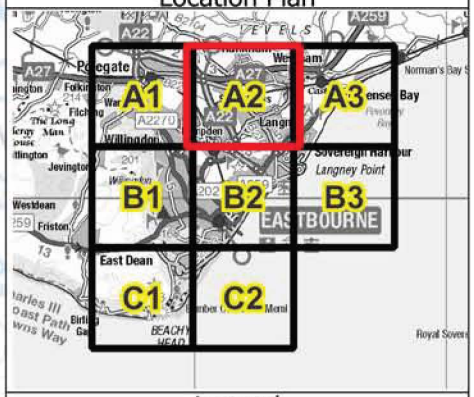

Legend

- SFRA Study Area
- District boundaries
- EA Main Rivers
- Ordinary watercourses
- Fluvial Defended 0.1% AEP
- Fluvial Defended 0.1% AEP +32% CC
- Fluvial Defended 0.1% AEP +76% CC

0 0.5 1 km

JBA consulting
JBA Consulting
35 Perrymount Road
Haywards Heath
West Sussex
RH16 3BW

for

EASTBOURNE Borough Council www.eastbourne.gov.uk

Wealden District Council

Contains Ordnance Survey data © Crown copyright and database right 2025. Contains public sector information licensed under the Open Government Licence v3.0.

This document is the property of Jeremy Benn Associates Ltd. It shall not be reproduced in whole or in part, nor disclosed to a third party, without the permission of Jeremy Benn Associates Ltd.

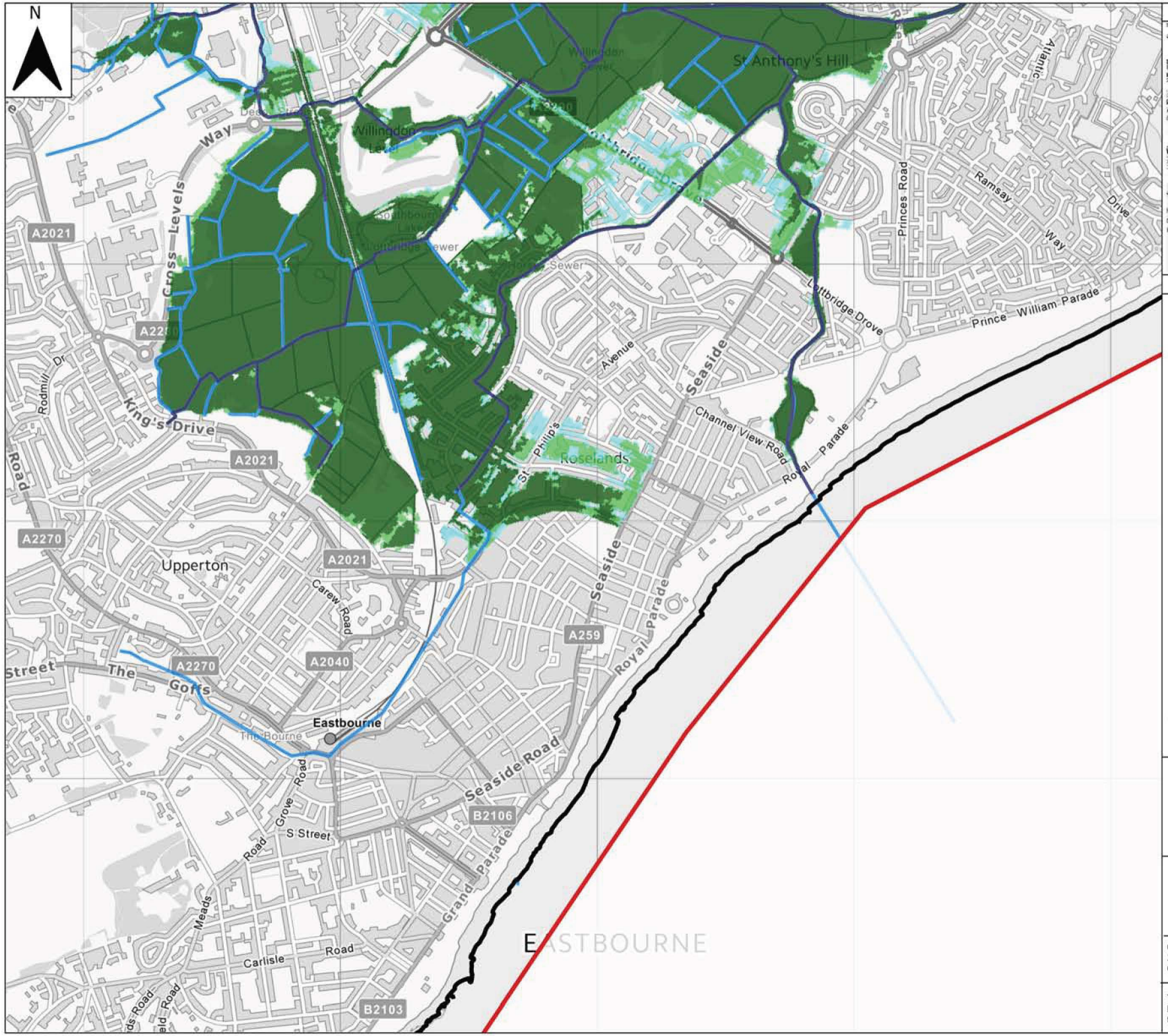

Location Plan

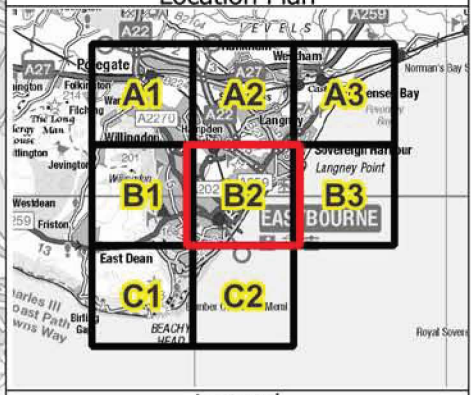

Legend

- SFRA Study Area
- District boundaries
- EA Main Rivers
- Ordinary watercourses
- Fluvial Defended 0.1% AEP
- Fluvial Defended 0.1% AEP +32% CC
- Fluvial Defended 0.1% AEP +76% CC

0 0.5 1 km

JBA consulting

JBA Consulting
35 Perrymount Road
Haywards Heath
West Sussex
RH16 3BW

for

EASTBOURNE Borough Council www.eastbourne.gov.uk

Wealden District Council

Contains Ordnance Survey data © Crown copyright and database right 2025. Contains public sector information licensed under the Open Government Licence v3.0.

This document is the property of Jeremy Benn Associates Ltd. It shall not be reproduced in whole or in part, nor disclosed to a third party, without the permission of Jeremy Benn Associates Ltd.

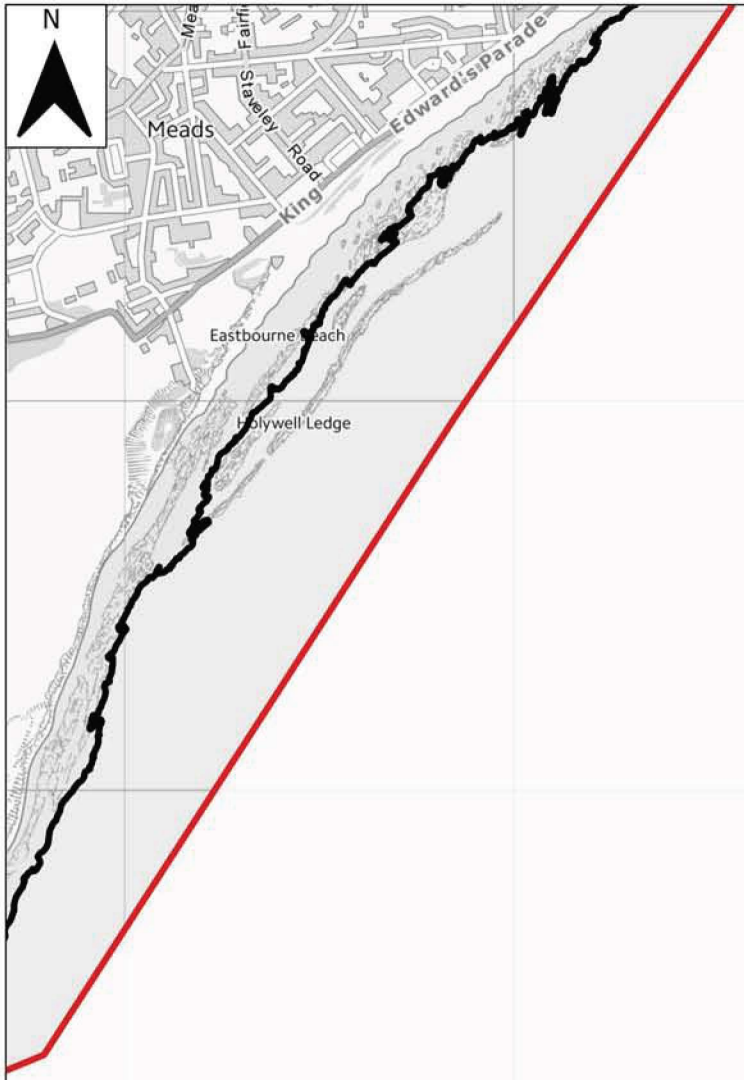

Location Plan

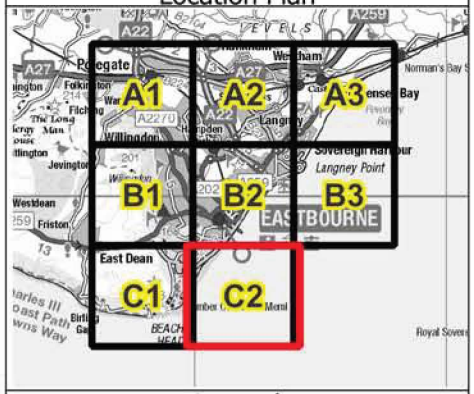

Legend

- SFRA Study Area
- District boundaries
- EA Main Rivers
- Ordinary watercourses
- Fluvial Defended 0.1% AEP
- Fluvial Defended 0.1% AEP +32% CC
- Fluvial Defended 0.1% AEP +76% CC

0 0.5 1 km

JBA Consulting
35 Perrymount Road
Haywards Heath
West Sussex
RH16 3BW

for

EASTBOURNE Borough Council www.eastbourne.gov.uk

Wealden District Council

Contains Ordnance Survey data © Crown copyright and database right 2025. Contains public sector information licensed under the Open Government Licence v3.0.

This document is the property of Jeremy Benn Associates Ltd. It shall not be reproduced in whole or in part, nor disclosed to a third party, without the permission of Jeremy Benn Associates Ltd.

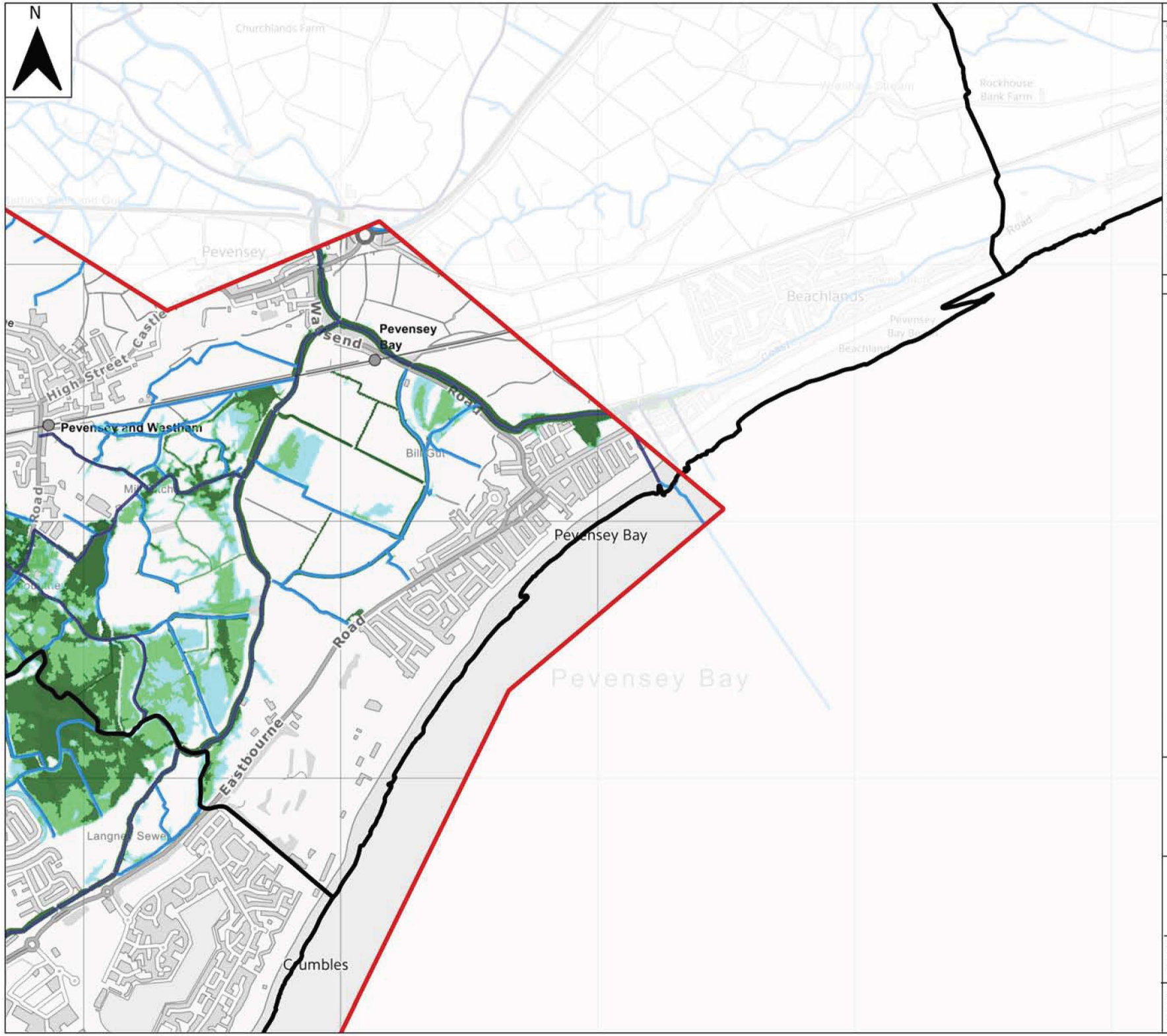

Location Plan

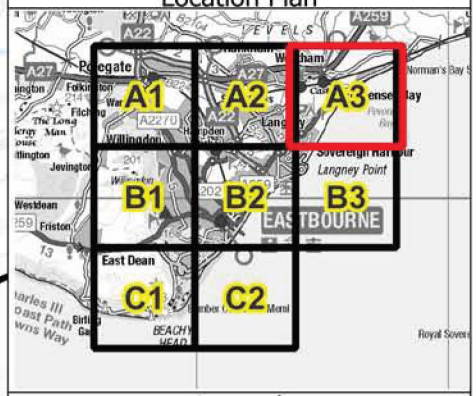

Legend

- SFRA Study Area
- District boundaries
- EA Main Rivers
- Ordinary watercourses
- Fluvial Defended 0.1% AEP
- Fluvial Defended 0.1% AEP +32% CC
- Fluvial Defended 0.1% AEP +76% CC

0 0.5 1 km

JBA consulting

JBA Consulting
35 Perrymount Road
Haywards Heath
West Sussex
RH16 3BW

for

EASTBOURNE Borough Council www.eastbourne.gov.uk

Wealden District Council

Contains Ordnance Survey data © Crown copyright and database right 2025. Contains public sector information licensed under the Open Government Licence v3.0.

This document is the property of Jeremy Benn Associates Ltd. It shall not be reproduced in whole or in part, nor disclosed to a third party, without the permission of Jeremy Benn Associates Ltd.

Location Plan

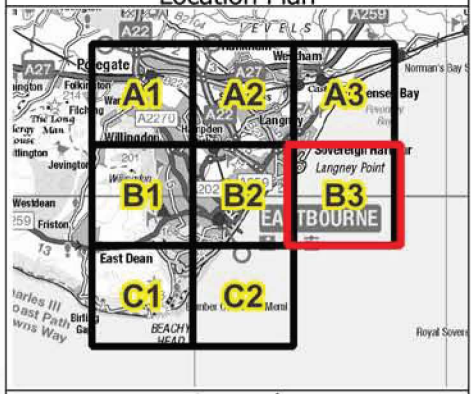

Legend

- SFRA Study Area
- District boundaries
- EA Main Rivers
- Ordinary watercourses
- Fluvial Defended 0.1% AEP
- Fluvial Defended 0.1% AEP +32% CC
- Fluvial Defended 0.1% AEP +76% CC

0 0.5 1 km

JBA Consulting
35 Perrymount Road
Haywards Heath
West Sussex
RH16 3BW

for

EASTBOURNE Borough Council www.eastbourne.gov.uk

Wealden District Council

Contains Ordnance Survey data © Crown copyright and database right 2025. Contains public sector information licensed under the Open Government Licence v3.0.

This document is the property of Jeremy Benn Associates Ltd. It shall not be reproduced in whole or in part, nor disclosed to a third party, without the permission of Jeremy Benn Associates Ltd.