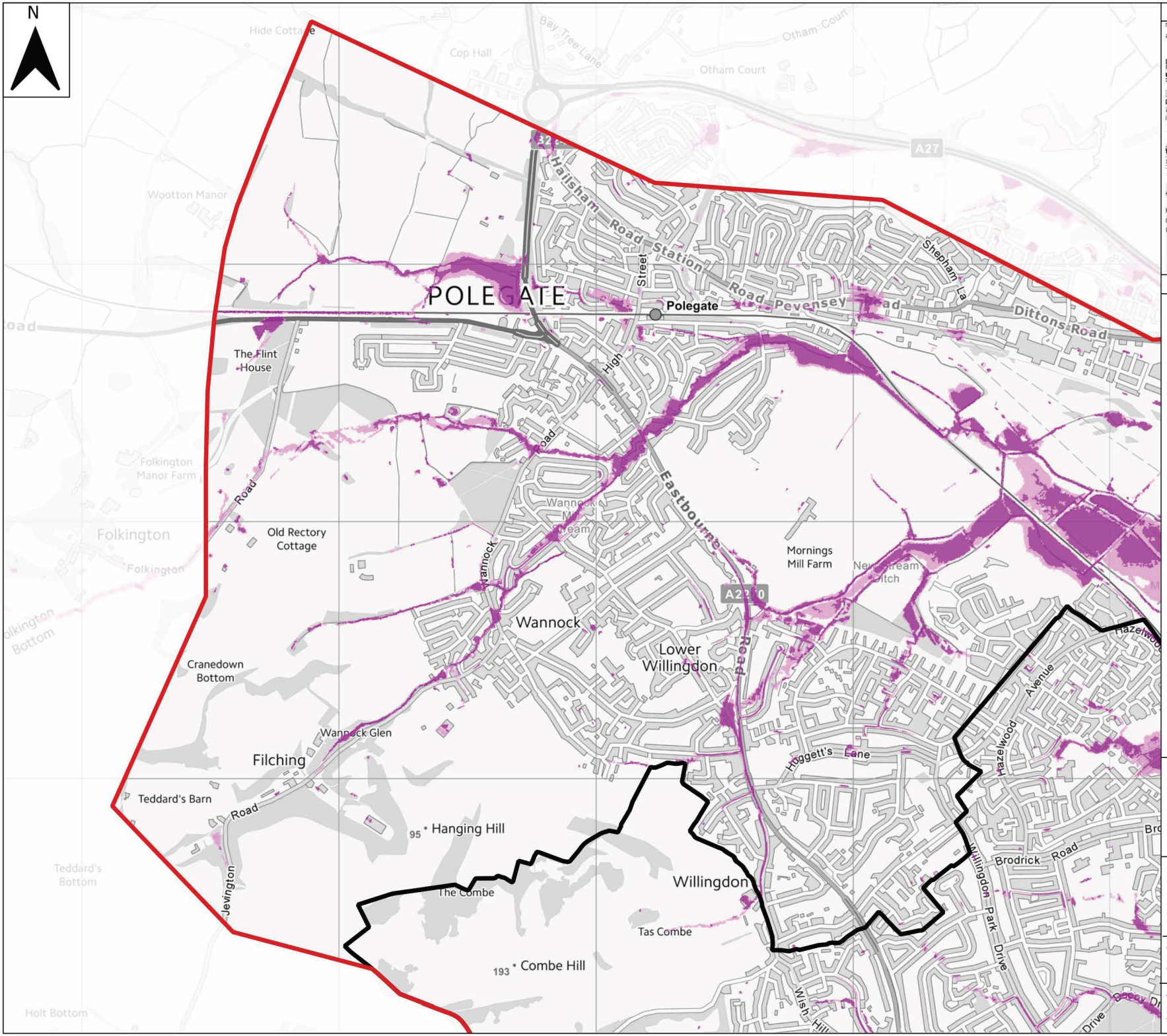

Location Plan

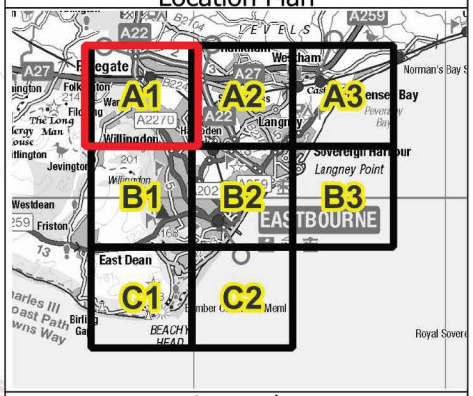

Legend

- SFRA Study Area
- District boundaries
- Eastbourne Surface Water Model - 1% AEP
- Eastbourne Surface Water Model - 1% AEP +45% CC

0 0.5 1 km

JBA consulting
JBA Consulting
35 Perrymount Road
Haywards Heath
West Sussex
RH16 3BW

for

EASTBOURNE Borough Council www.eastbourne.gov.uk

Wealden District Council

Contains Ordnance Survey data © Crown copyright and database right 2025. Contains public sector information licensed under the Open Government Licence v3.0.

This document is the property of Jeremy Benn Associates Ltd. It shall not be reproduced in whole or in part, nor disclosed to a third party, without the permission of Jeremy Benn Associates Ltd.

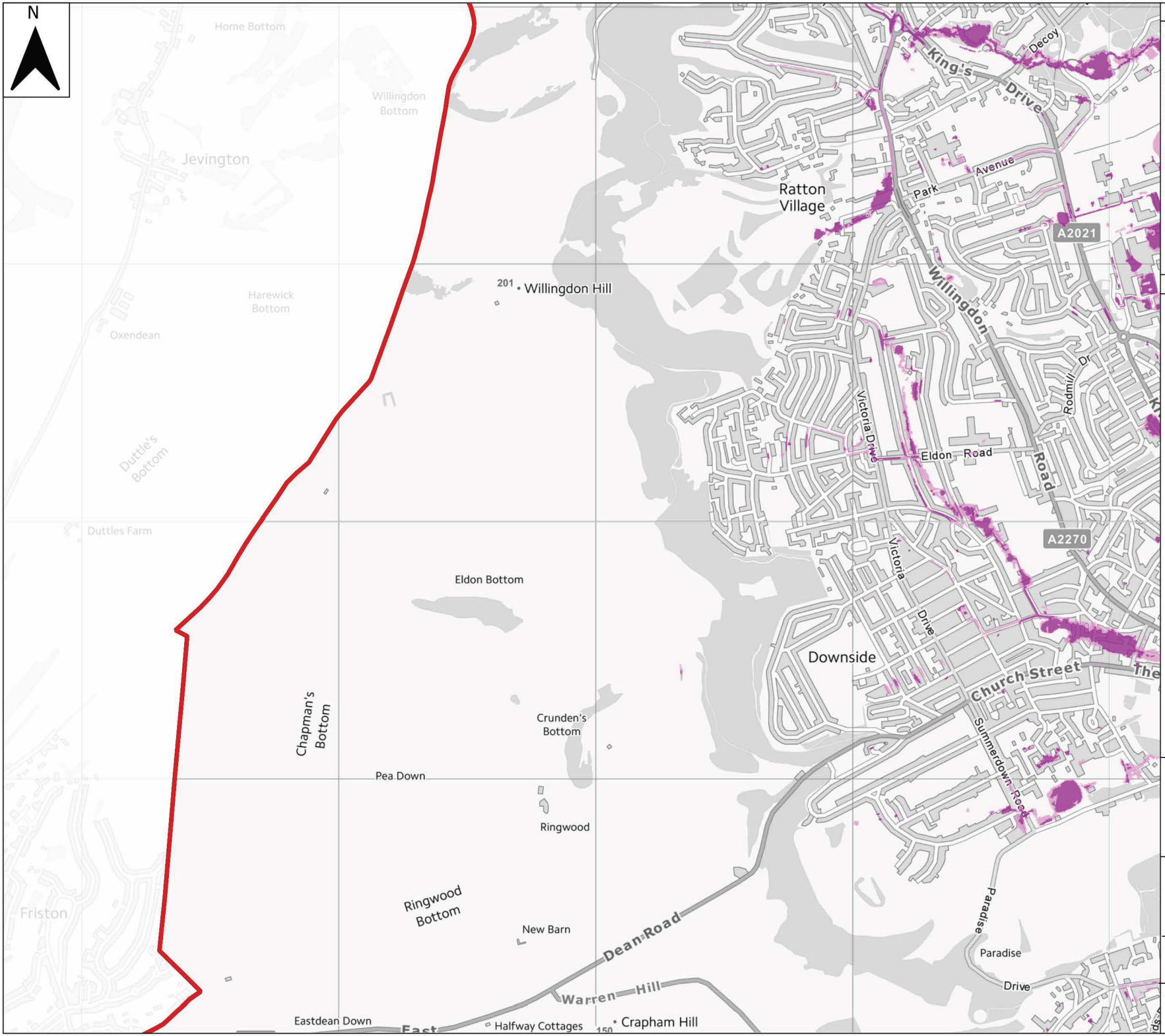

Location Plan

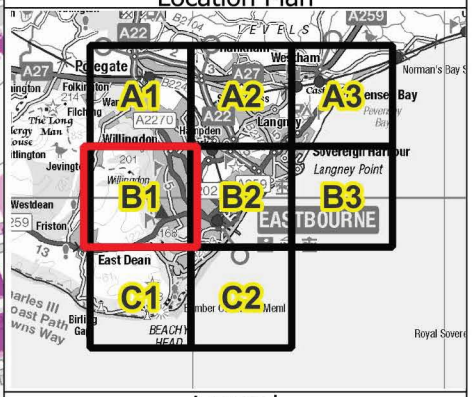

Legend

- SFRA Study Area
- District boundaries
- Eastbourne Surface Water Model - 1% AEP
- Eastbourne Surface Water Model - 1% AEP +45% CC

0 0.5 1 km

JBA consulting

JBA Consulting
35 Perrymount Road
Haywards Heath
West Sussex
RH16 3BW

for

EASTBOURNE Borough Council www.eastbourne.gov.uk

Wealden District Council

Contains Ordnance Survey data © Crown copyright and database right 2025. Contains public sector information licensed under the Open Government Licence v3.0.

This document is the property of Jeremy Benn Associates Ltd. It shall not be reproduced in whole or in part, nor disclosed to a third party, without the permission of Jeremy Benn Associates Ltd.

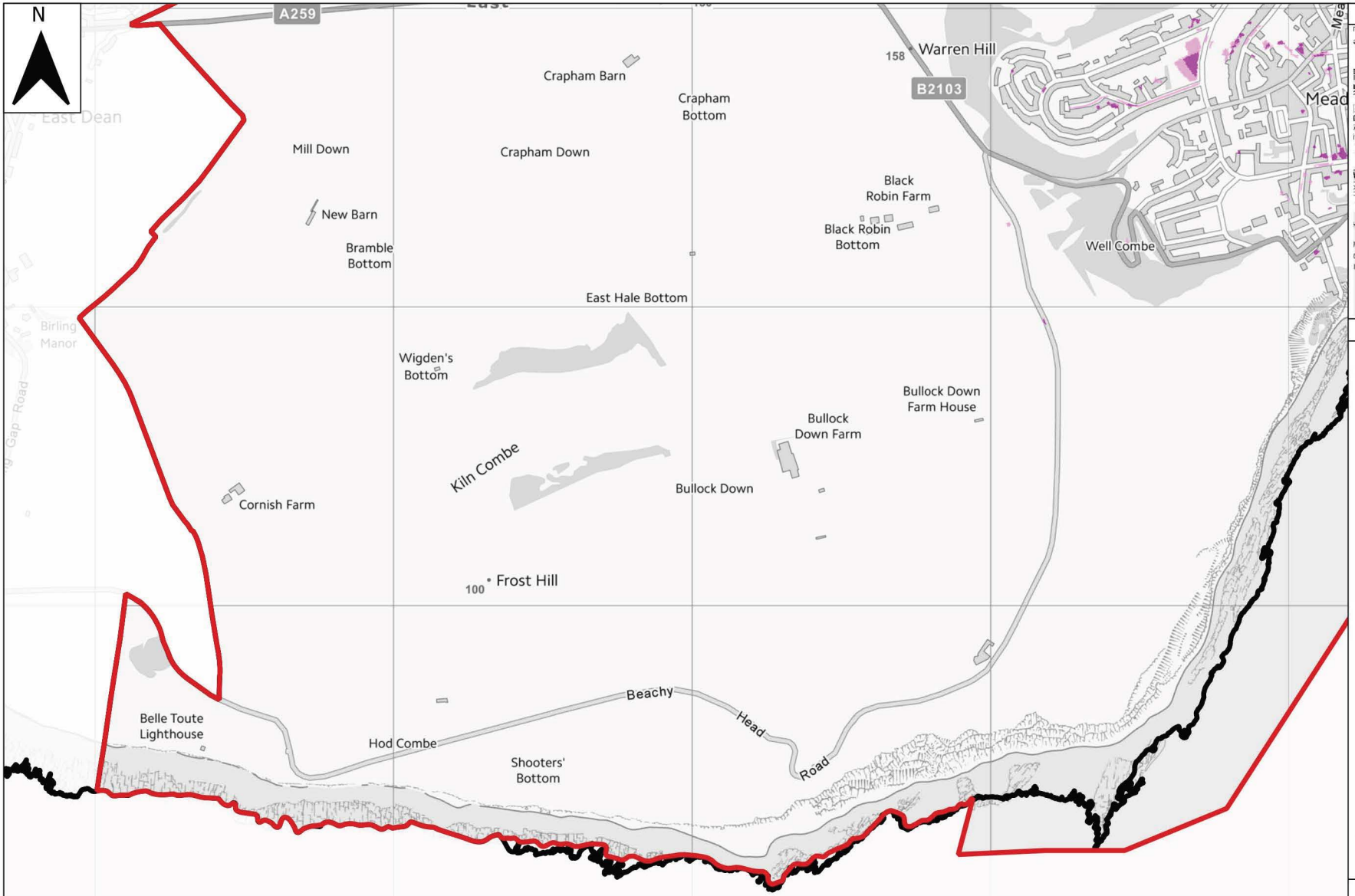

Location Plan

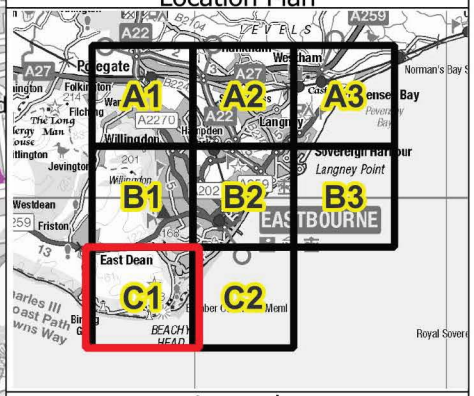

Legend

- SFRA Study Area
- District boundaries
- Eastbourne Surface Water Model - 1% AEP
- Eastbourne Surface Water Model - 1% AEP +45% CC

0 0.5 1 km

JBA consulting

JBA Consulting
35 Perrymount Road
Haywards Heath
West Sussex
RH16 3BW

for

EASTBOURNE Borough Council www.eastbourne.gov.uk

Wealden District Council

Contains Ordnance Survey data © Crown copyright and database right 2025. Contains public sector information licensed under the Open Government Licence v3.0.

This document is the property of Jeremy Benn Associates Ltd. It shall not be reproduced in whole or in part, nor disclosed to a third party, without the permission of Jeremy Benn Associates Ltd.

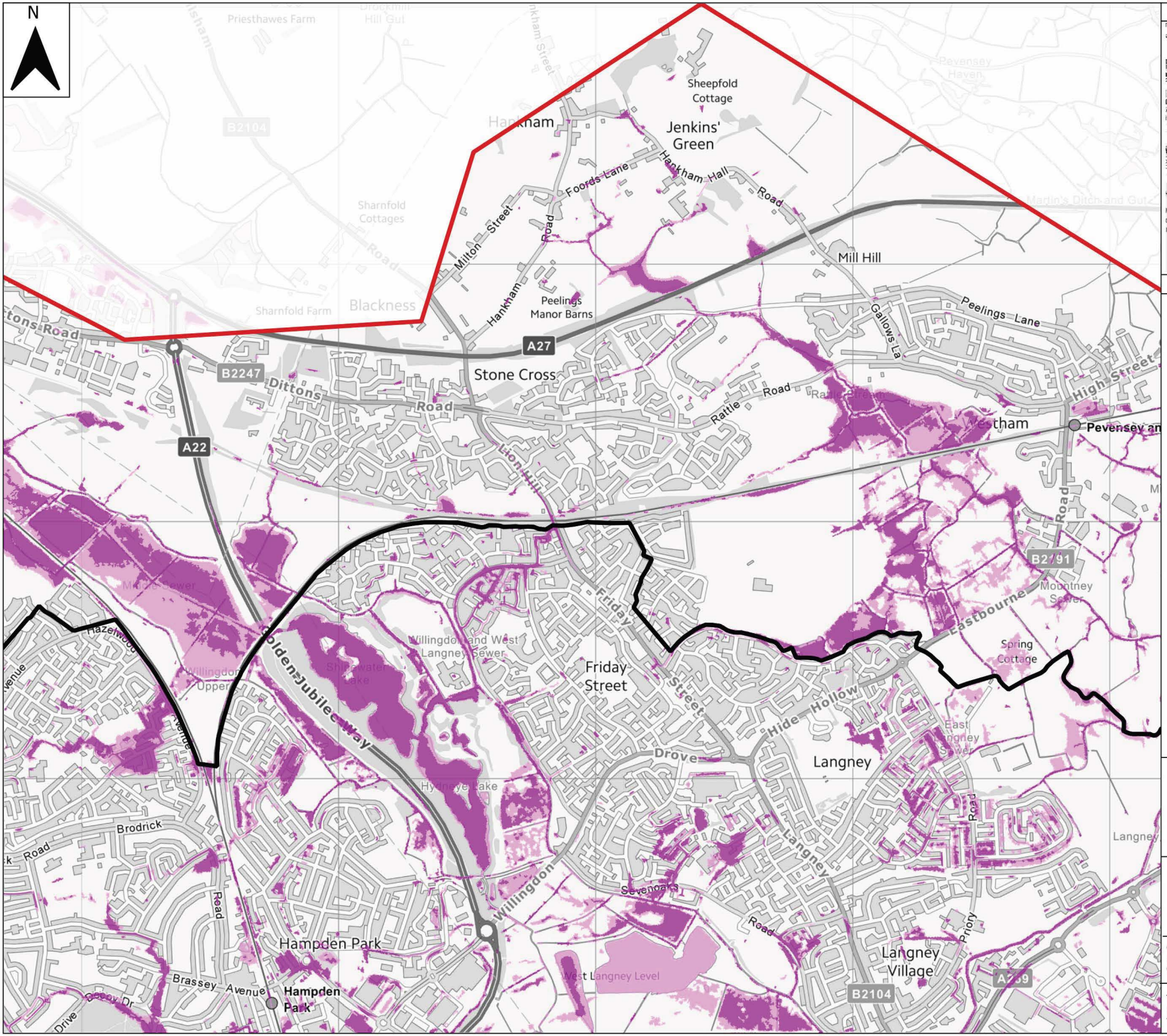

Location Plan

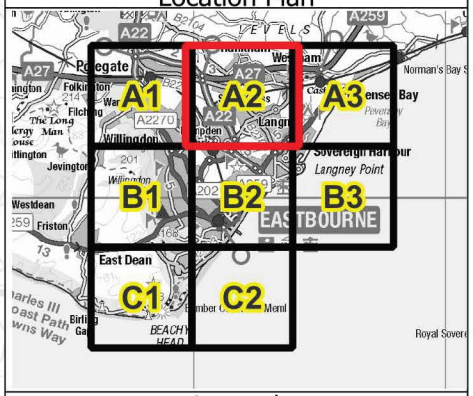

Legend

- SFRA Study Area
- District boundaries
- Eastbourne Surface Water Model - 1% AEP
- Eastbourne Surface Water Model - 1% AEP +45% CC

0 0.5 1 km

JBA consulting

JBA Consulting
35 Perrymount Road
Haywards Heath
West Sussex
RH16 3BW

for

EASTBOURNE Borough Council www.eastbourne.gov.uk

Wealden District Council

Contains Ordnance Survey data © Crown copyright and database right 2025. Contains public sector information licensed under the Open Government Licence v3.0.

This document is the property of Jeremy Benn Associates Ltd. It shall not be reproduced in whole or in part, nor disclosed to a third party, without the permission of Jeremy Benn Associates Ltd.

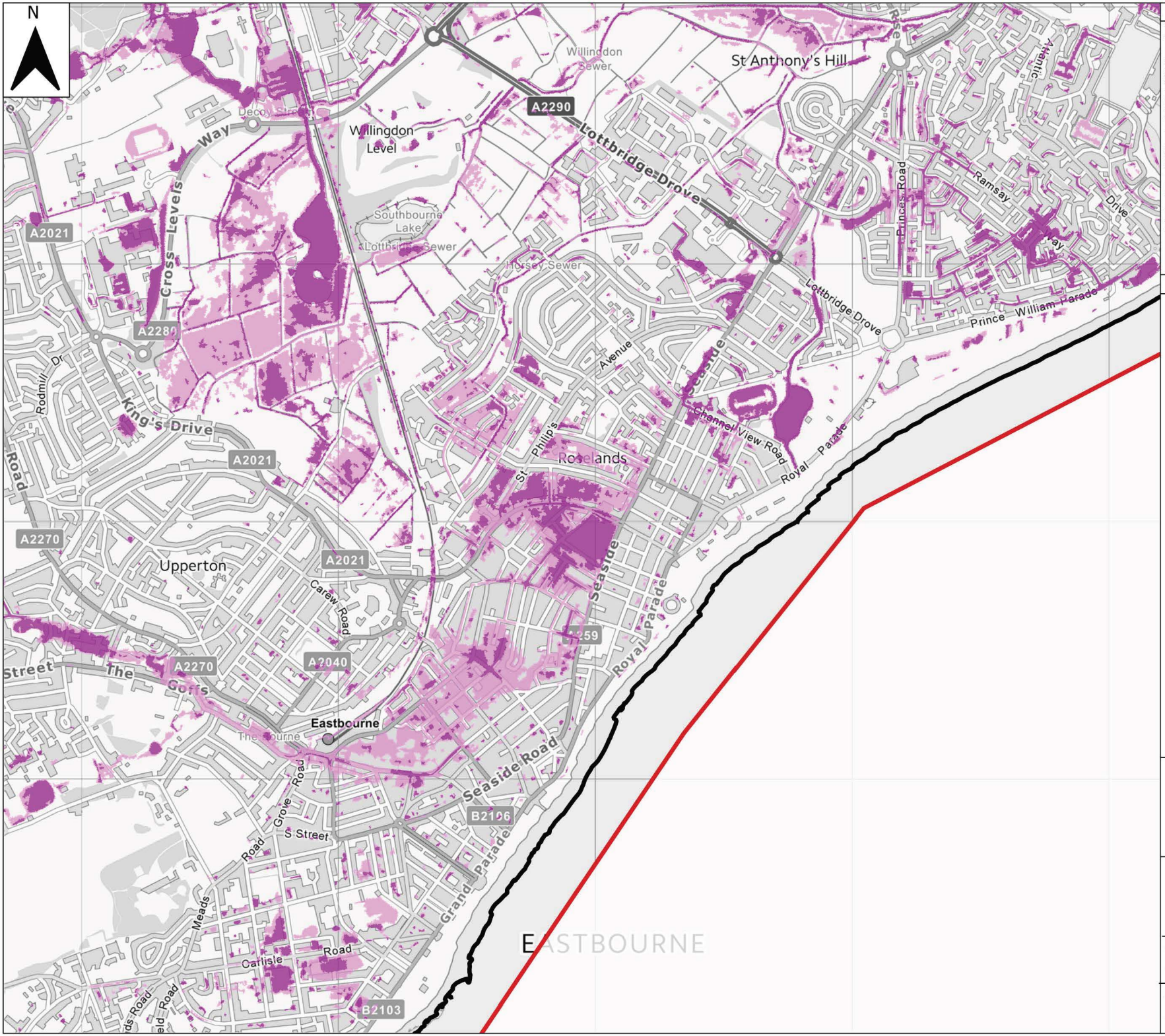

Location Plan

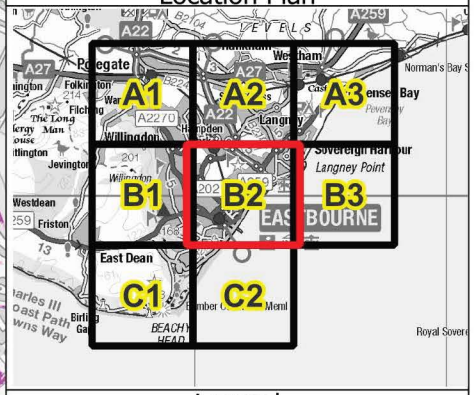

Legend

- SFRA Study Area
- District boundaries
- Eastbourne Surface Water Model - 1% AEP
- Eastbourne Surface Water Model - 1% AEP +45% CC

0 0.5 1 km

JBA consulting

JBA Consulting
35 Perrymount Road
Haywards Heath
West Sussex
RH16 3BW

for

EASTBOURNE Borough Council www.eastbourne.gov.uk

Wealden District Council

Contains Ordnance Survey data © Crown copyright and database right 2025. Contains public sector information licensed under the Open Government Licence v3.0.

This document is the property of Jeremy Benn Associates Ltd. It shall not be reproduced in whole or in part, nor disclosed to a third party, without the permission of Jeremy Benn Associates Ltd.

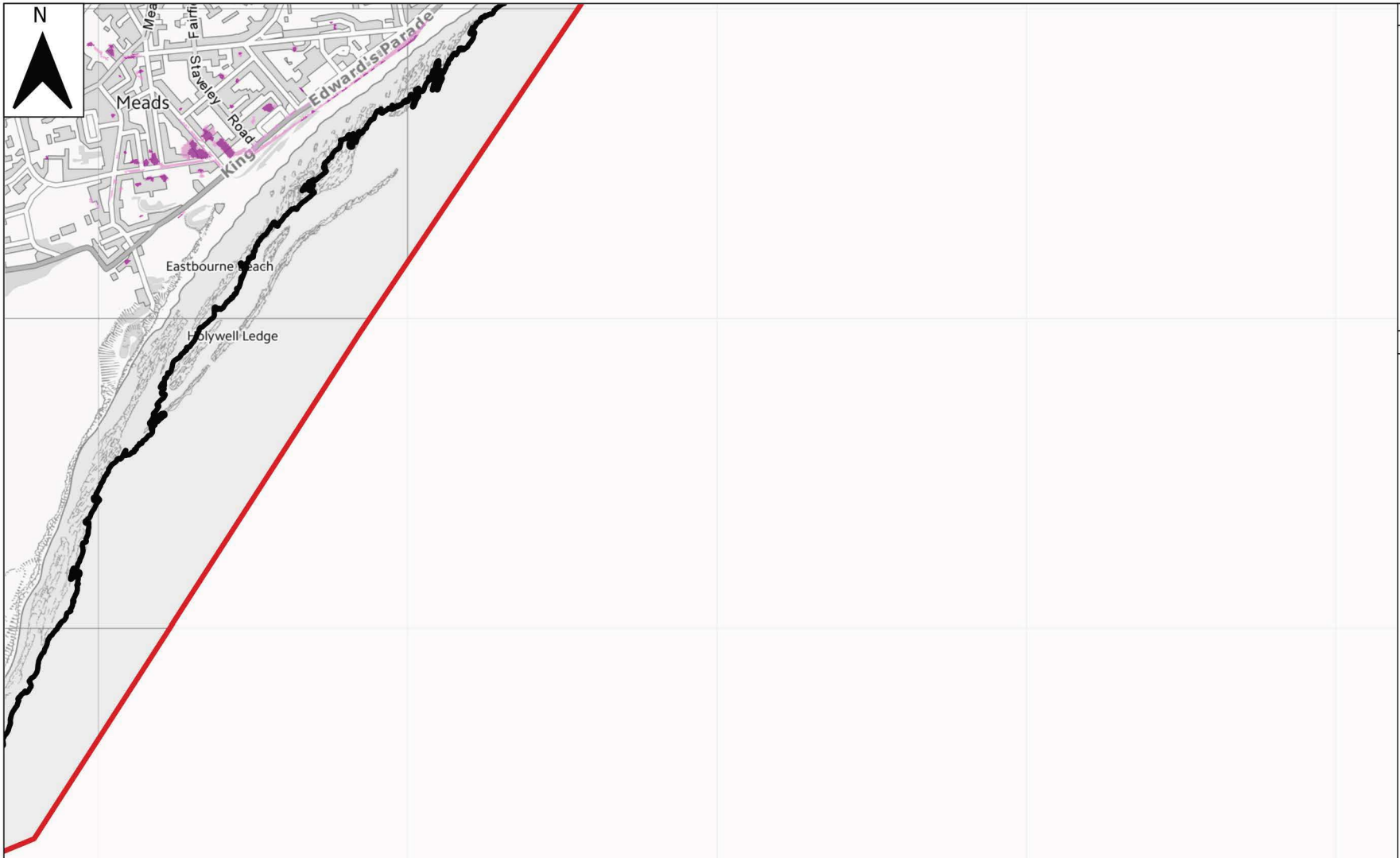

Location Plan

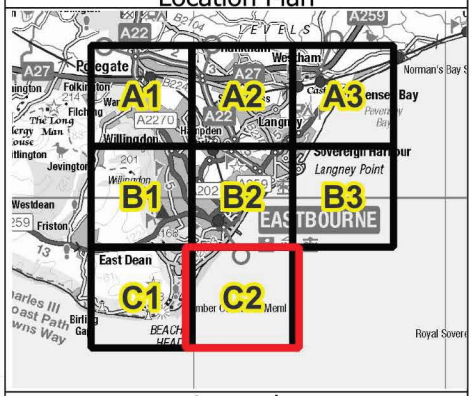

Legend

- SFRA Study Area
- District boundaries
- Eastbourne Surface Water Model - 1% AEP
- Eastbourne Surface Water Model - 1% AEP +45% CC

0 0.5 1 km

JBA Consulting
35 Perrymount Road
Haywards Heath
West Sussex
RH16 3BW

for

EASTBOURNE Borough Council www.eastbourne.gov.uk

Wealden District Council

Contains Ordnance Survey data © Crown copyright and database right 2025. Contains public sector information licensed under the Open Government Licence v3.0.

This document is the property of Jeremy Benn Associates Ltd. It shall not be reproduced in whole or in part, nor disclosed to a third party, without the permission of Jeremy Benn Associates Ltd.

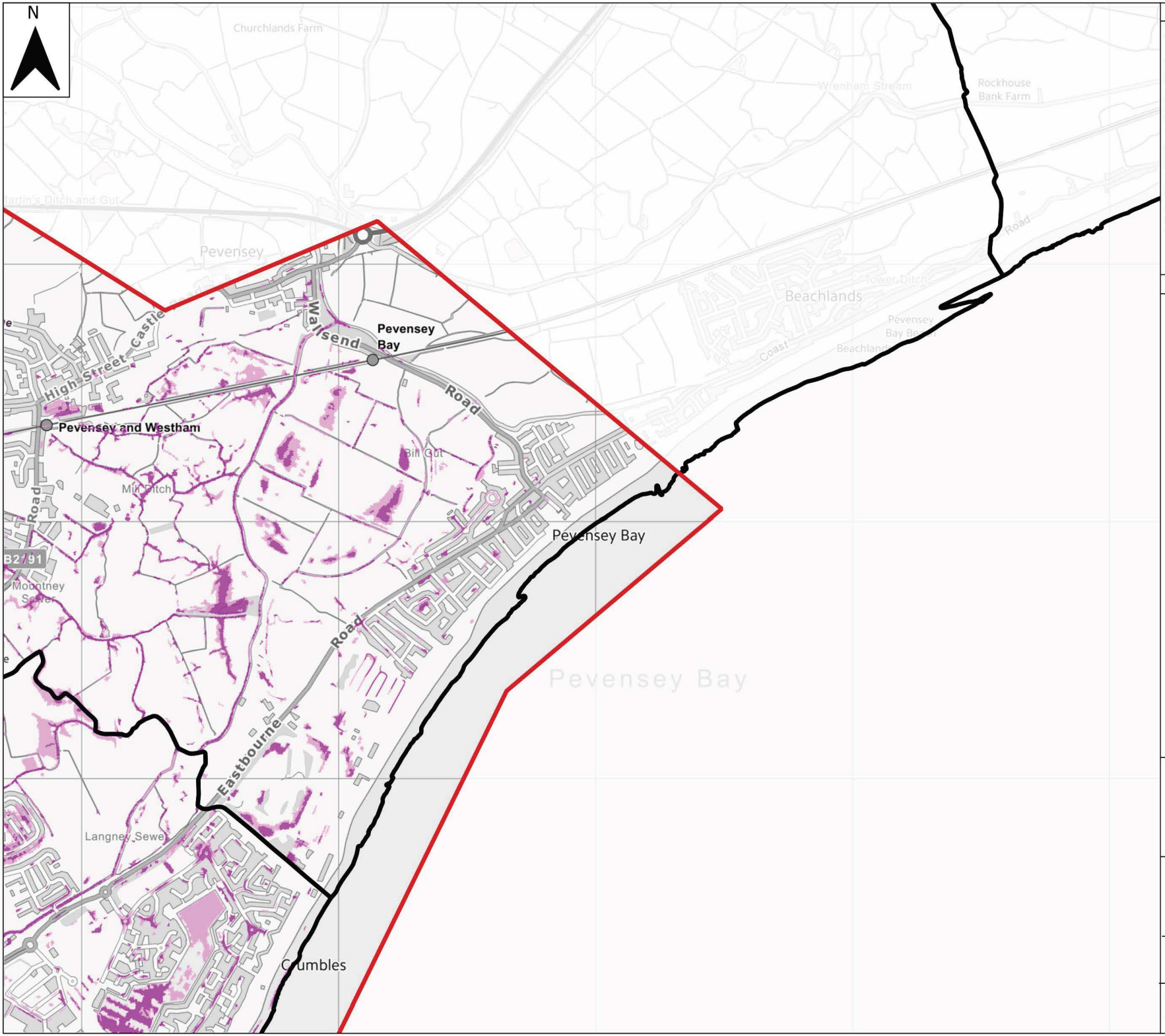

Location Plan

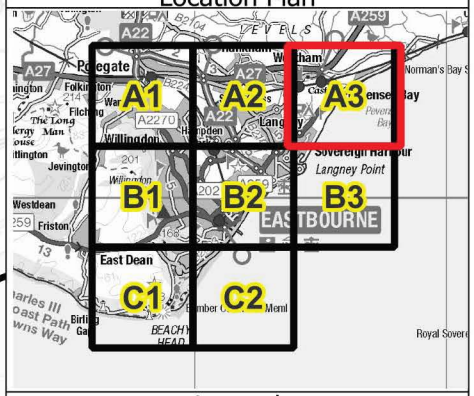

Legend

- SFRA Study Area
- District boundaries
- Eastbourne Surface Water Model - 1% AEP
- Eastbourne Surface Water Model - 1% AEP +45% CC

0 0.5 1 km

JBA consulting

JBA Consulting
35 Perrymount Road
Haywards Heath
West Sussex
RH16 3BW

for

EASTBOURNE Borough Council www.eastbourne.gov.uk

Wealden District Council

Contains Ordnance Survey data © Crown copyright and database right 2025. Contains public sector information licensed under the Open Government Licence v3.0.

This document is the property of Jeremy Benn Associates Ltd. It shall not be reproduced in whole or in part, nor disclosed to a third party, without the permission of Jeremy Benn Associates Ltd.

Location Plan

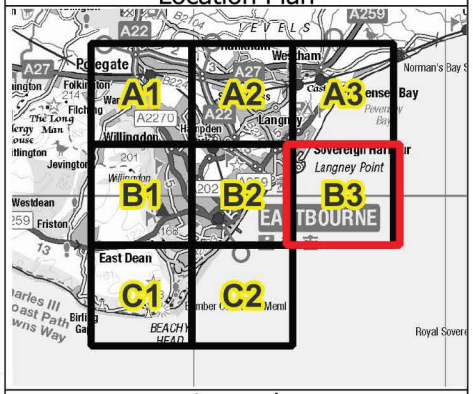

Legend

- SFRA Study Area
- District boundaries
- Eastbourne Surface Water Model - 1% AEP
- Eastbourne Surface Water Model - 1% AEP +45% CC

0 0.5 1 km

JBA Consulting
35 Perrymount Road
Haywards Heath
West Sussex
RH16 3BW

for

EASTBOURNE Borough Council www.eastbourne.gov.uk

Wealden District Council

Contains Ordnance Survey data © Crown copyright and database right 2025. Contains public sector information licensed under the Open Government Licence v3.0.

This document is the property of Jeremy Benn Associates Ltd. It shall not be reproduced in whole or in part, nor disclosed to a third party, without the permission of Jeremy Benn Associates Ltd.